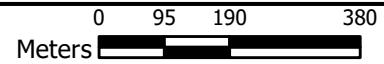
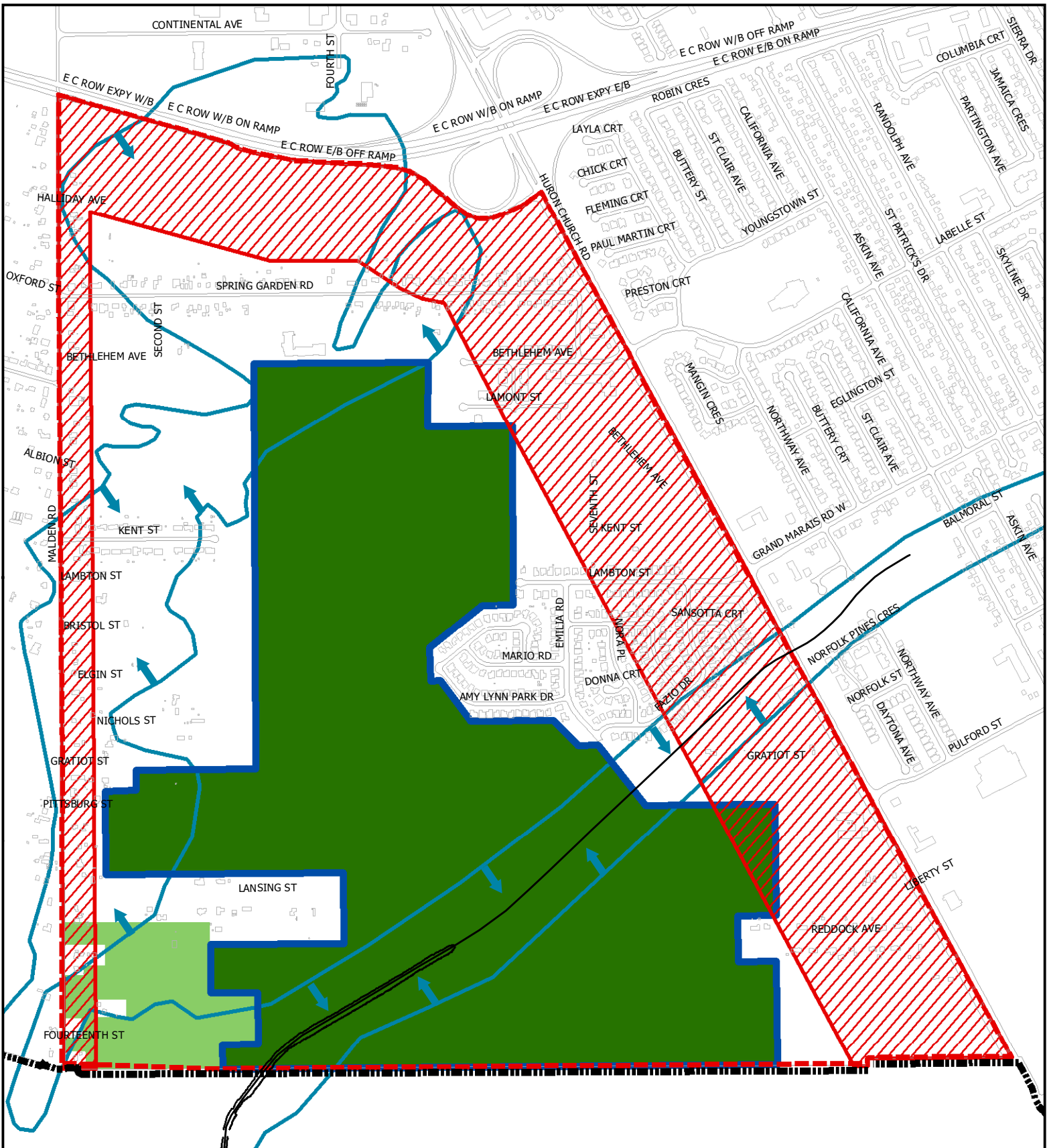


SPRING GARDEN PLANNING AREA

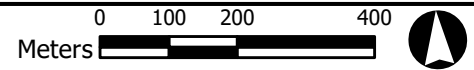
SCHEDULE SG-1 : LAND USE



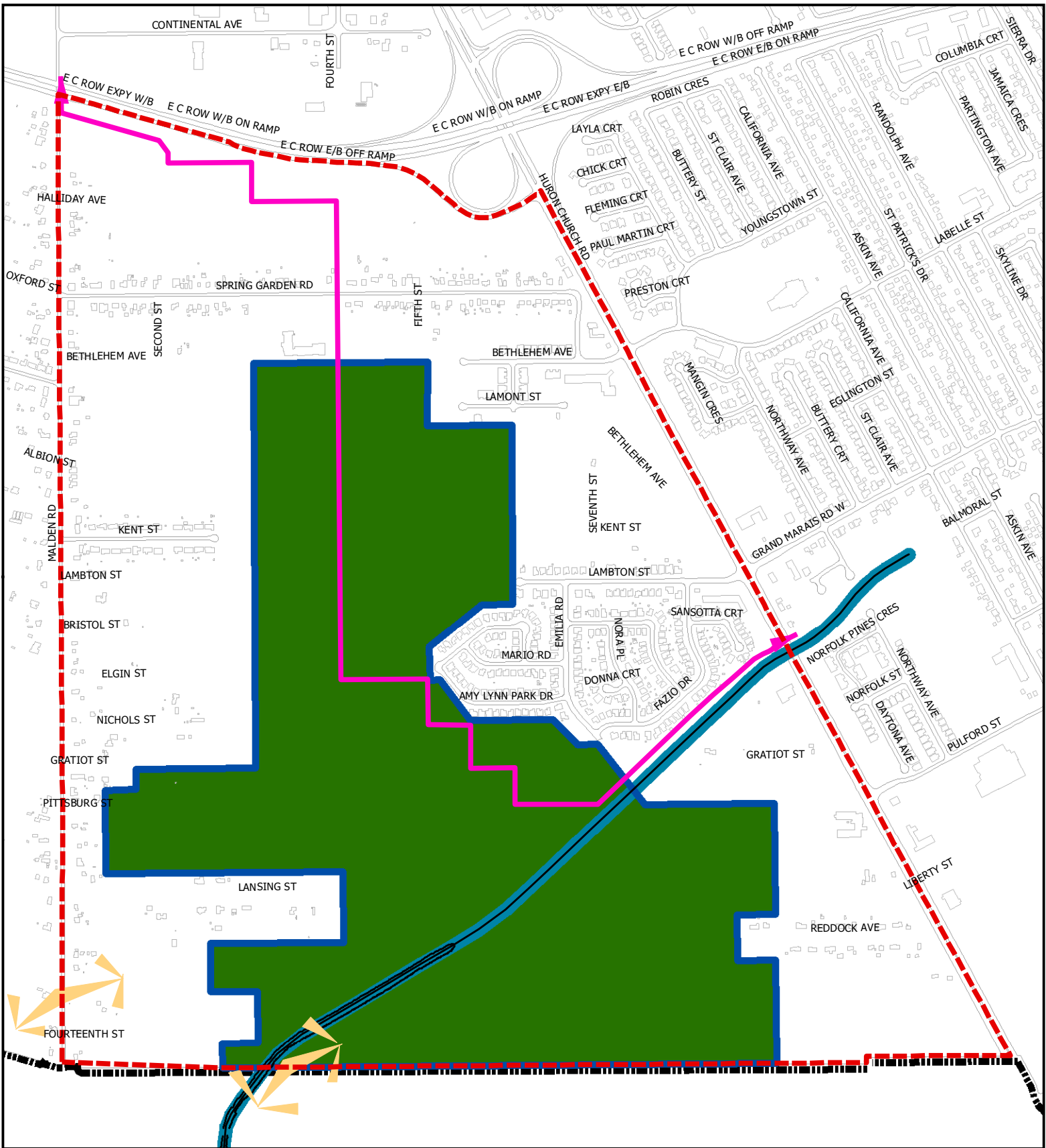


SPRING GARDEN PLANNING AREA

SCHEDULE SG-2 : DEVELOPMENT CONSTRAINTS

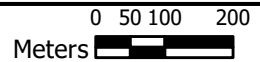


- Boundary of Planning Area
- Municipal Boundary
- A.N.S.I./E.S.A./C.N.H.S. Consolidated Boundary
- Land Subject To Noise Attenuation Measures
- A** E.P.A. 'A'
- Natural Heritage (Natural Area Complex)

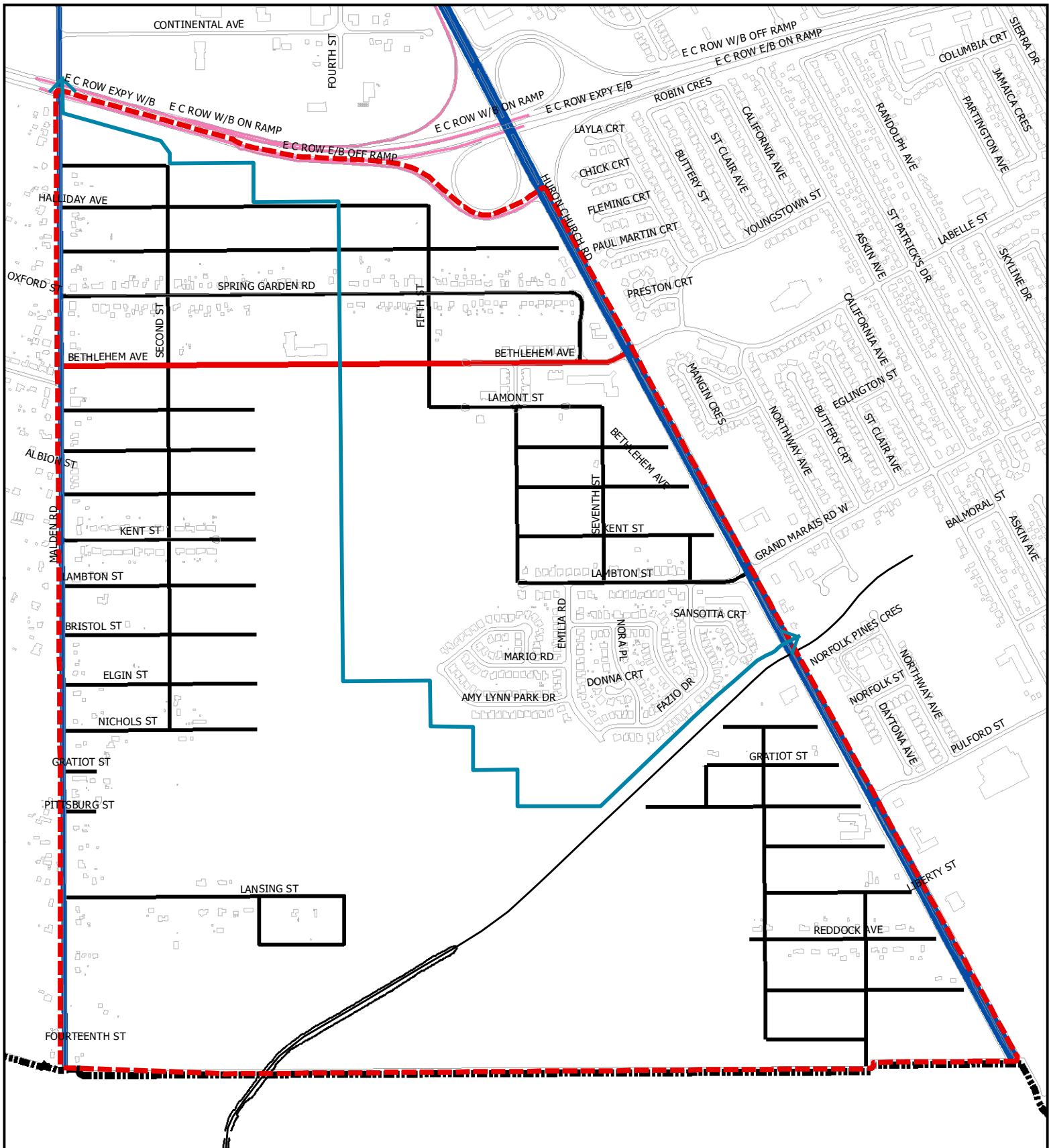


SPRING GARDEN PLANNING AREA

SCHEDULE SG-3 : GREENWAY SYSTEM COMPONENTS

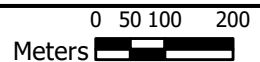










- Boundary of Planning Area
- Municipal Boundary
- A.N.S.I./E.S.A./C.N.H.S. Consolidated Boundary
- Recreation Way
- Linkages
- Waterway Corridor
- Natural Heritage

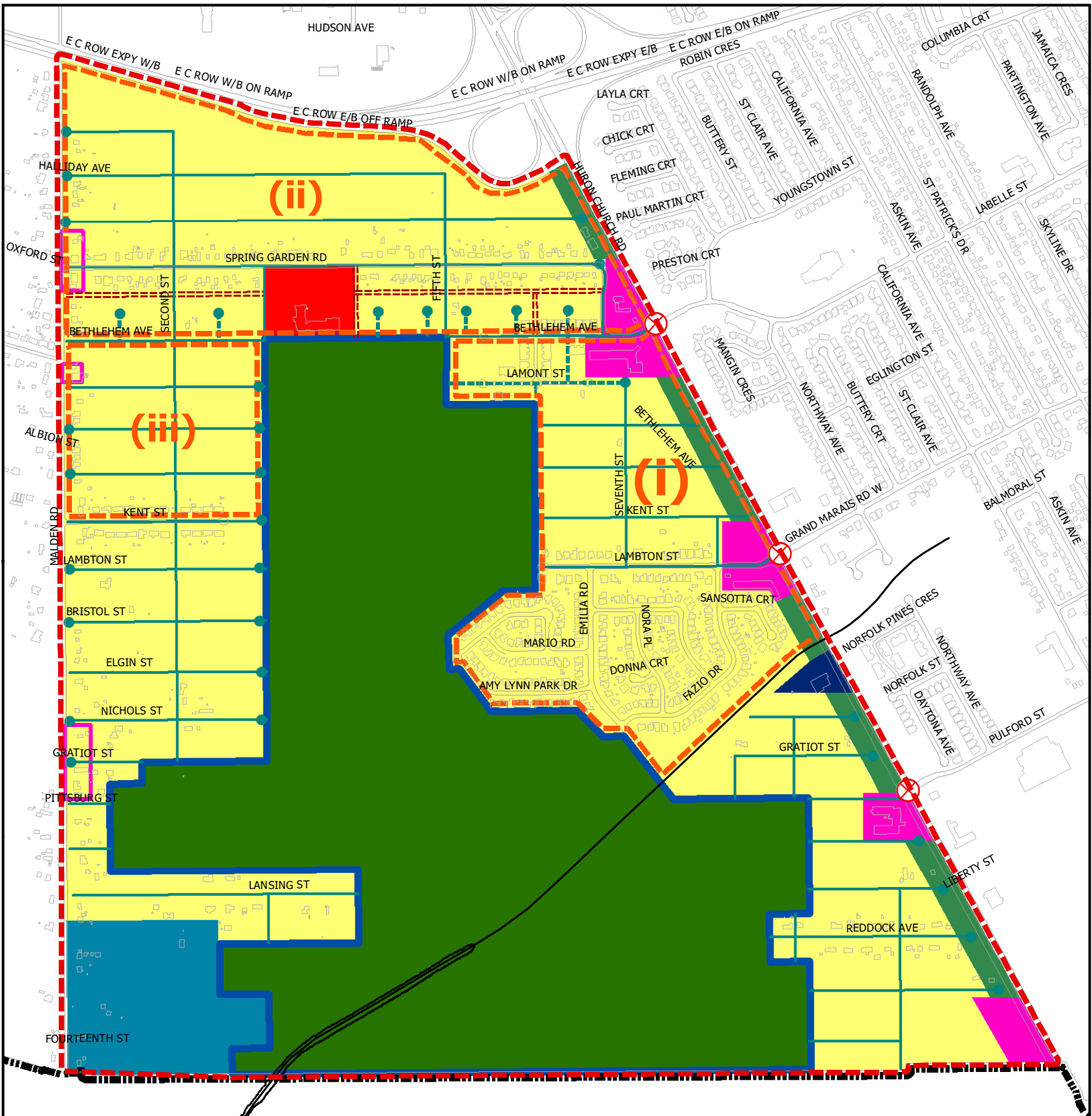


SPRING GARDEN PLANNING AREA

SCHEDULE SG-4 : TRANSPORTATION NETWORK

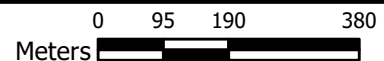


- | | | | | | |
|--|----------------------------|---|-------------------------|---|-----------------------|
|  | Boundary of Planning Area |  | Municipal Boundary |  | Class I Arterial Road |
|  | Class II Arterial Road |  | Class II Collector Road |  | Local Road |
|  | Controlled Access Highways |  | Bikeway | | |



SPRING GARDEN PLANNING AREA

SCHEDULE SG-5 : CONCEPT PLAN



- | | | | |
|--|----------------------------|-------------------------------------|-----------------|
| Boundary of Planning Area | Municipal Boundary | Low Density Residential Development | Natural Area |
| A.N.S.I./E.S.A./C.N.H.S. Consolidated Boundary | Proposed R.O.W. Closures | Commercial Corridor | Institutional |
| Traffic Light | Proposed Cul-De-Sac | Neighbourhood Commercial | Major Utilities |
| New R.O.W. (Land Consolidation Req'd) | Class II Collector Road | Light Industrial | |
| Proposed New Roads (Land Consolidation Req'd) | Priority Development Areas | Landscape Buffer | |