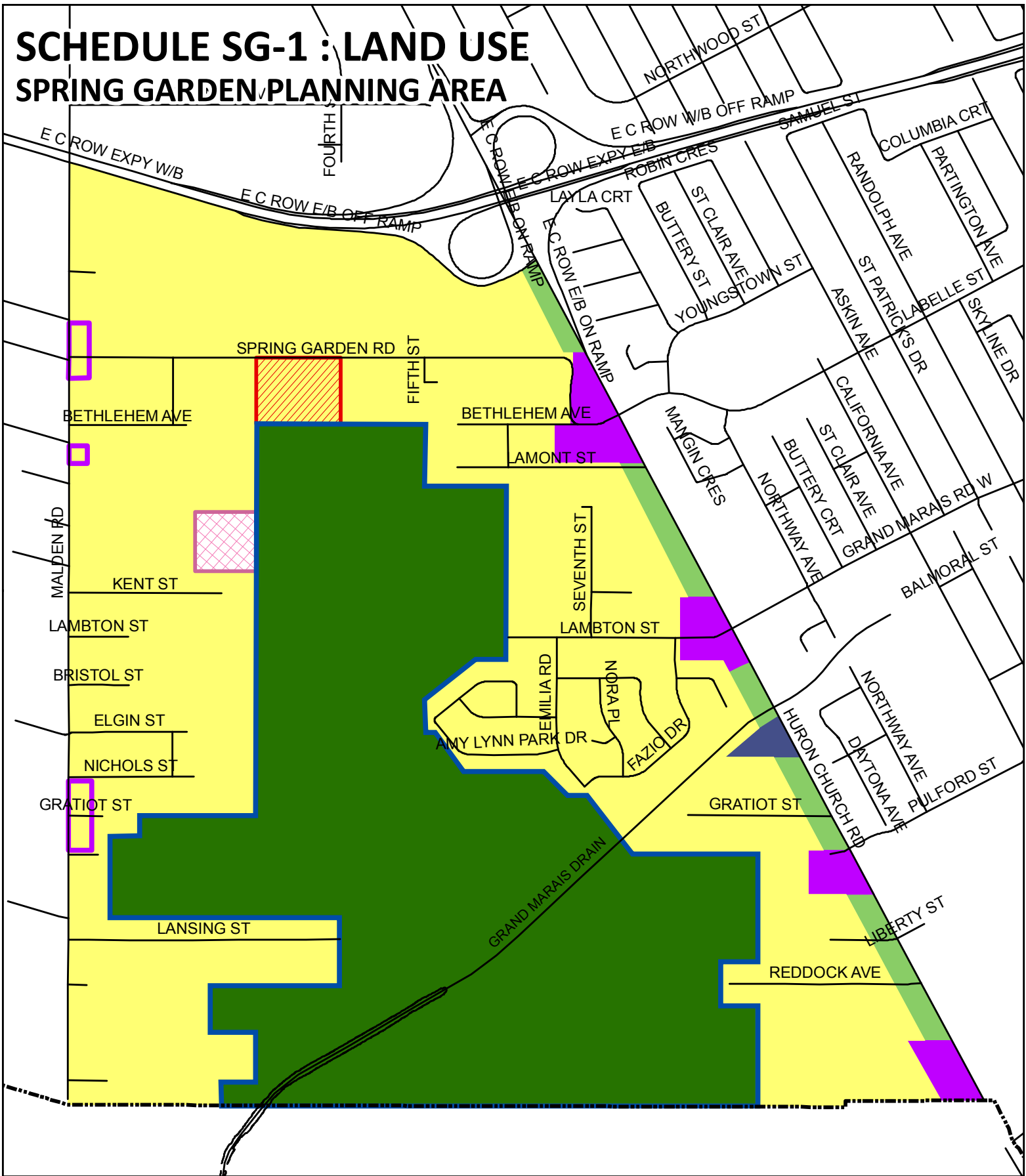












SCHEDULE SG-1 : LAND USE SPRING GARDEN/PLANNING AREA



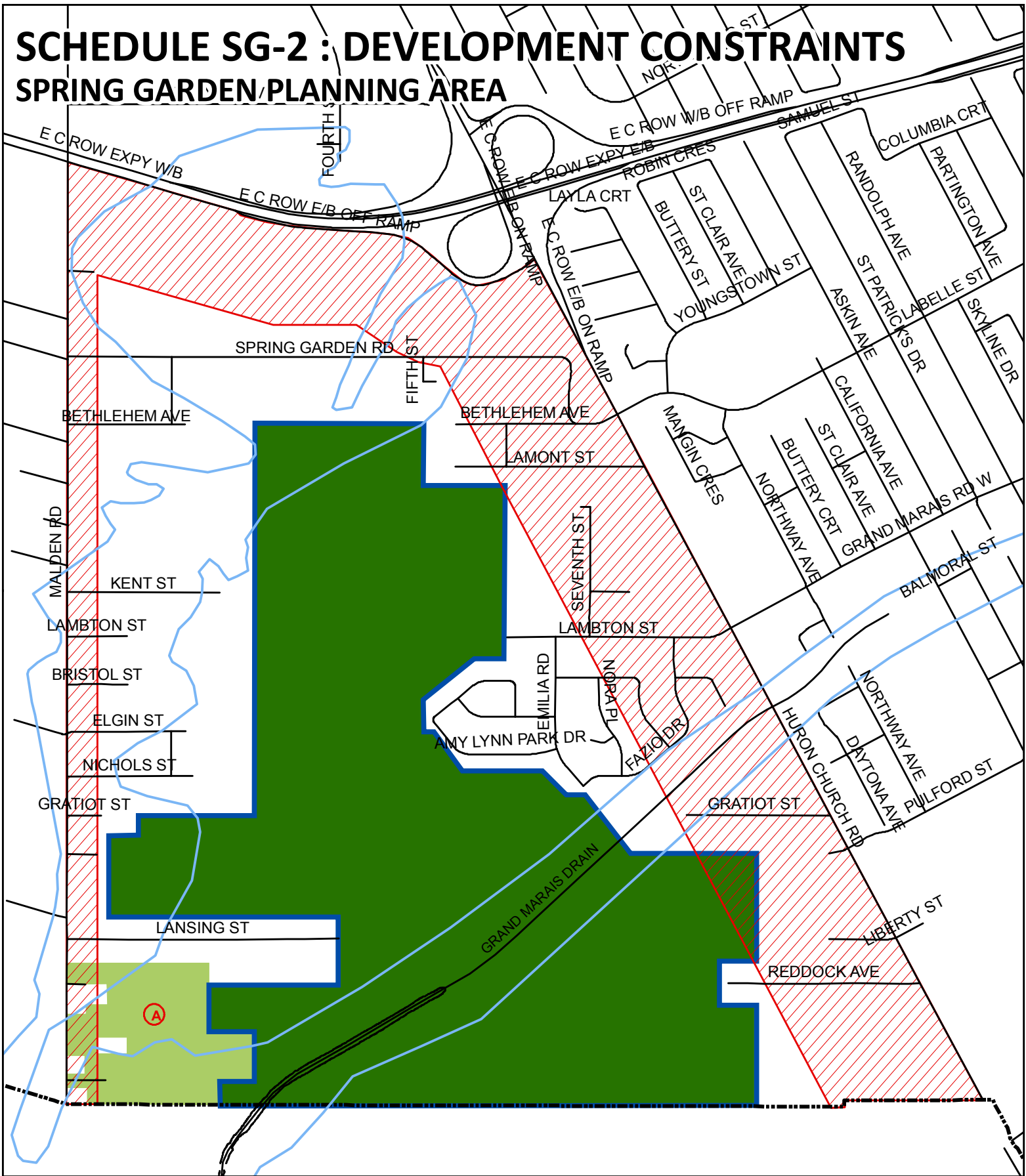
- | | | |
|--|--|---|
|  Residential |  Minor Institutional |  Light Industrial |
|  Open Space |  Natural Heritage |  Mitigation Area |
|  Commercial Corridor |  Neighbourhood Commercial |  A.N.S./E.S.A./C.N.H.S Consolidated Boundary |
|  Municipal Boundary | | |



City of Windsor Official Plan Volume II
Date of OMB Approval : September 25, 2000
Office Consolidation : December 31, 2007



SCHEDULE SG-2 : DEVELOPMENT CONSTRAINTS

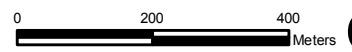
SPRING GARDEN/PLANNING AREA



-  Municipal Boundary
-  Land Subject To Noise Attenuation Measures

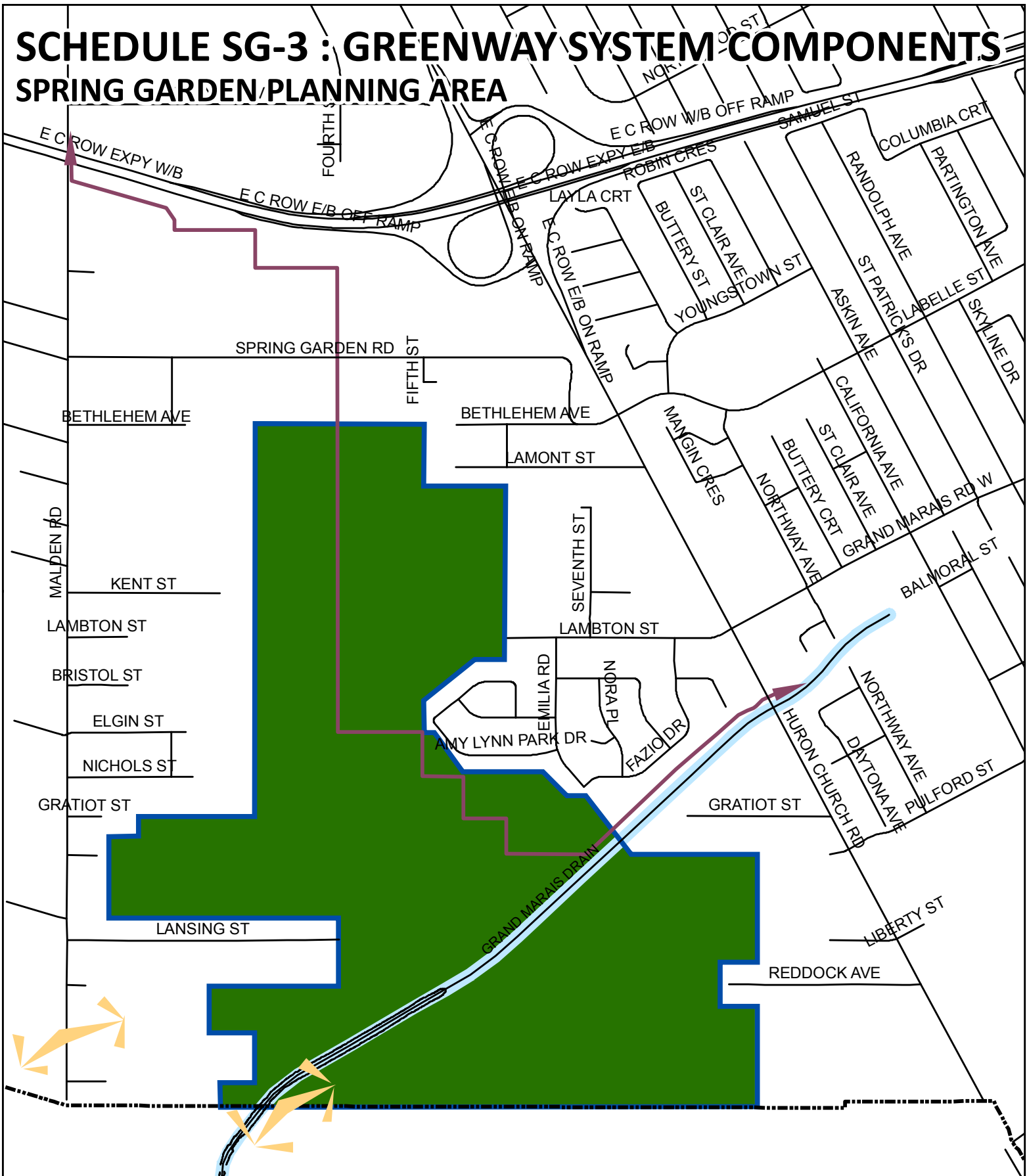
-  Natural Heritage
-  E.P.A. 'A'







-  A.N.S.I./E.S.A./C.N.H.S Consolidated Boundary
-  Floodplain Lands



SCHEDULE SG-3 : GREENWAY SYSTEM COMPONENTS

SPRING GARDEN/PLANNING AREA

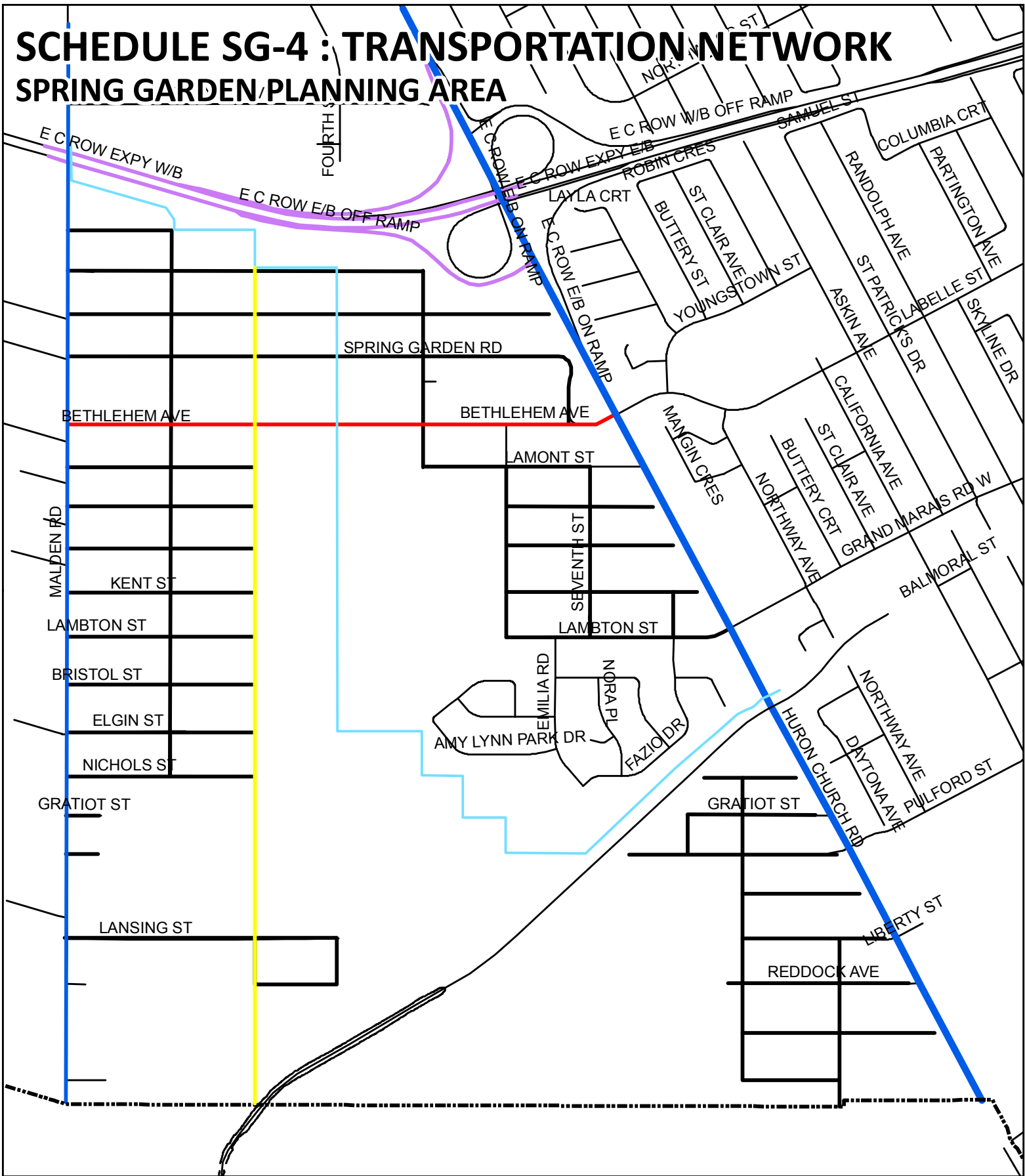









-  Municipal Boundary
-  Natural Heritage
-  A.N.S.I./E.S.A./C.N.H.S. Consolidated Boundary
-  Recreation Way
-  Waterway Corridor
-  Linkages



SCHEDULE SG-4 : TRANSPORTATION NETWORK

SPRING GARDEN/PLANNING AREA

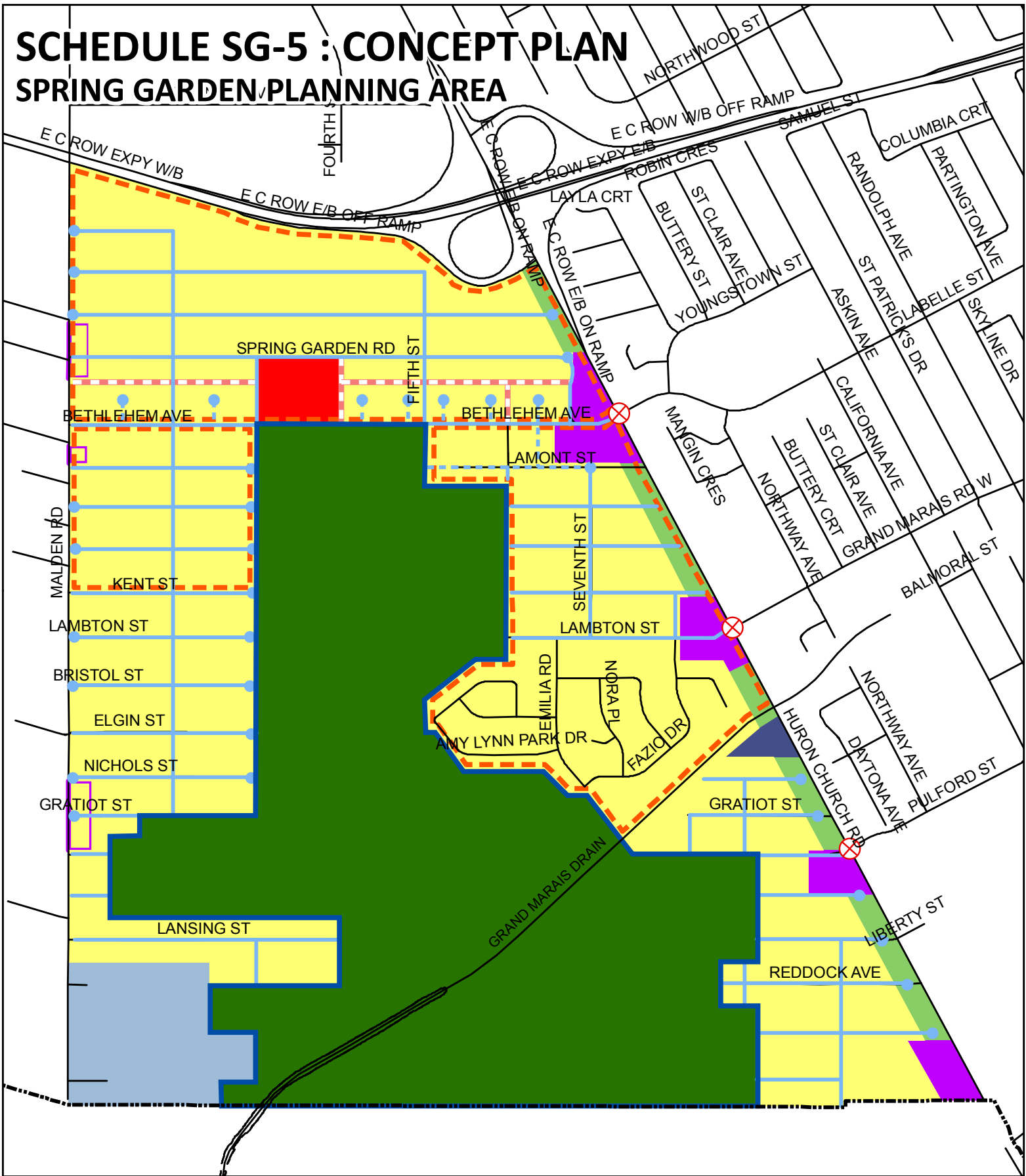


- | | | | | | |
|--|---------------------------|---|-----------------------|---|------------------------|
|  | Municipal Boundary |  | Class I Arterial Road |  | Class II Arterial Road |
|  | Class II Collector Road |  | Local Road |  | Bikeway |
|  | Controlled Access Highway | | | | |



SCHEDULE SG-5 : CONCEPT PLAN

SPRING GARDEN/PLANNING AREA



- | | | | | | | | |
|--|-------------------------------------|--|--------------------------|--|--------------------------|--|------------------|
| | Municipal Boundary | | New R.O.W. | | Institutional | | Natural Area |
| | ANSI/ESA/CNHS Consolidated Boundary | | Proposed New Roads | | Low Density Residential | | Major Utilities |
| | Traffic Light | | Proposed Cul-De Sac | | Neighbourhood Commercial | | Light Industrial |
| | Priority Development Areas | | Proposed R.O.W. Closures | | Commercial Corridor | | Landscape Buffer |



City of Windsor Official Plan Volume II
 Date of OMB Approval : September 25, 2000
 Office Consolidation : December 31, 2007