
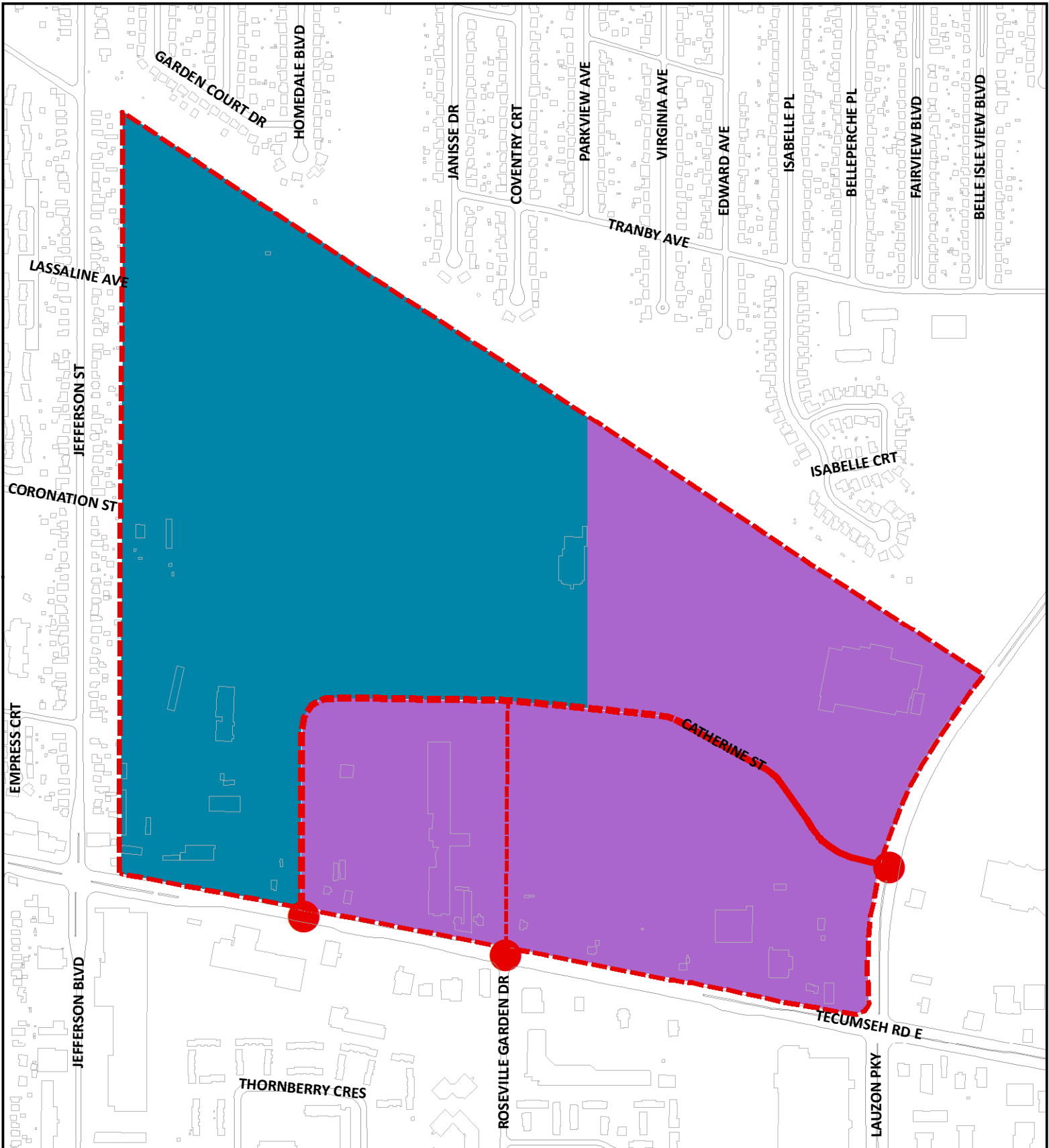


FOREST GLADE NORTH PLANNING AREA

SCHEDULE FGN-1 : STUDY AREA


Boundary of Planning Area
 Subject Area



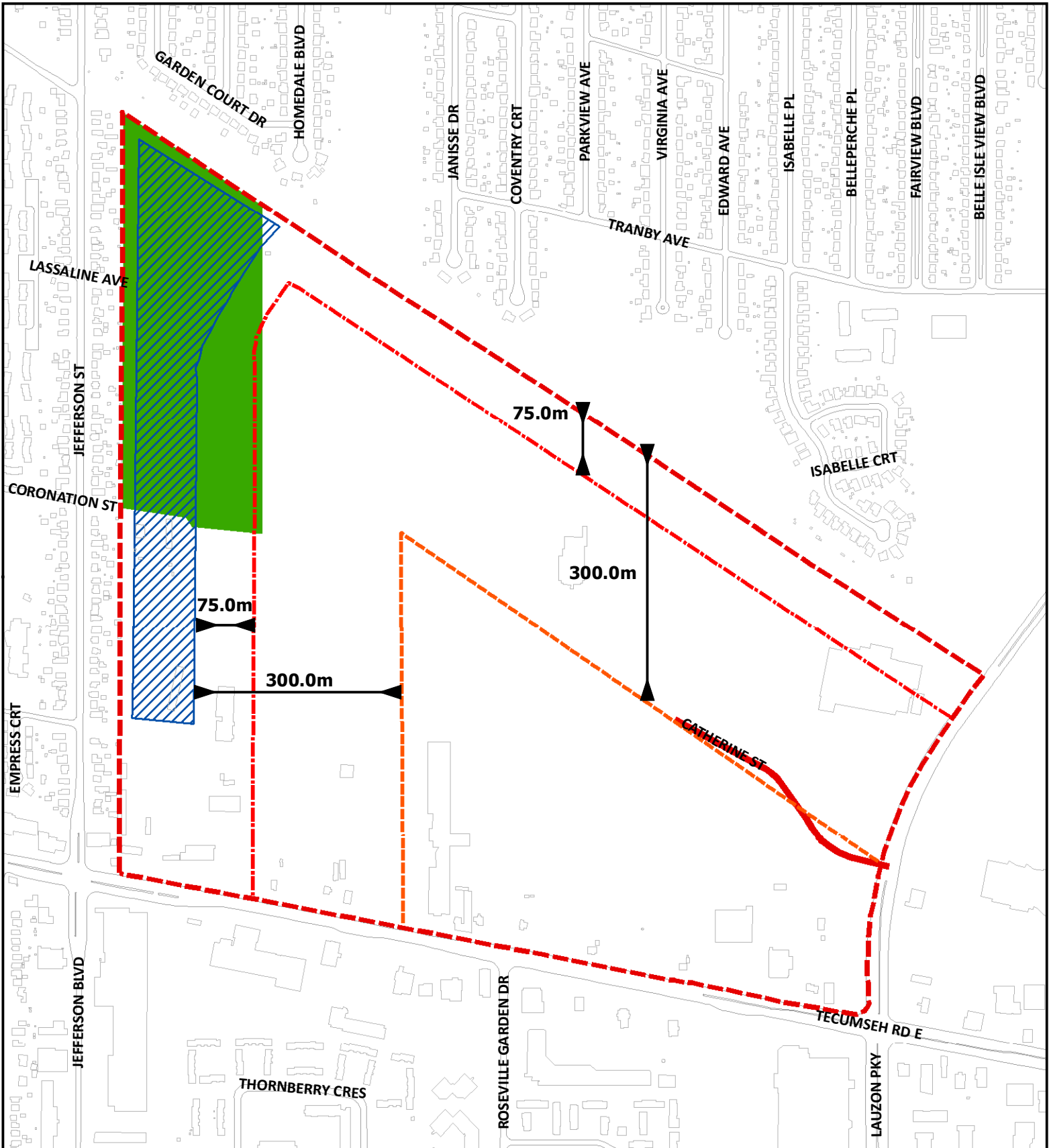


FOREST GLADE NORTH PLANNING AREA

SCHEDULE FGN-2 : LAND USE PLAN

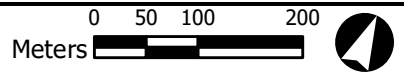


- Boundary of Planning Area
- Business Park
- Mixed Use Centre
- Class I Collector Road
- Class II Collector Road
- Road Intersection Improvements



FOREST GLADE NORTH PLANNING AREA

SCHEDULE FGN-3 : DEVELOPMENT CONSTRAINTS



- Boundary of Planning Area
- Environmental Policy Area 'B'
- Rail Yard
- 75.0m Zone Of Influence
- 300m Zone Of Influence