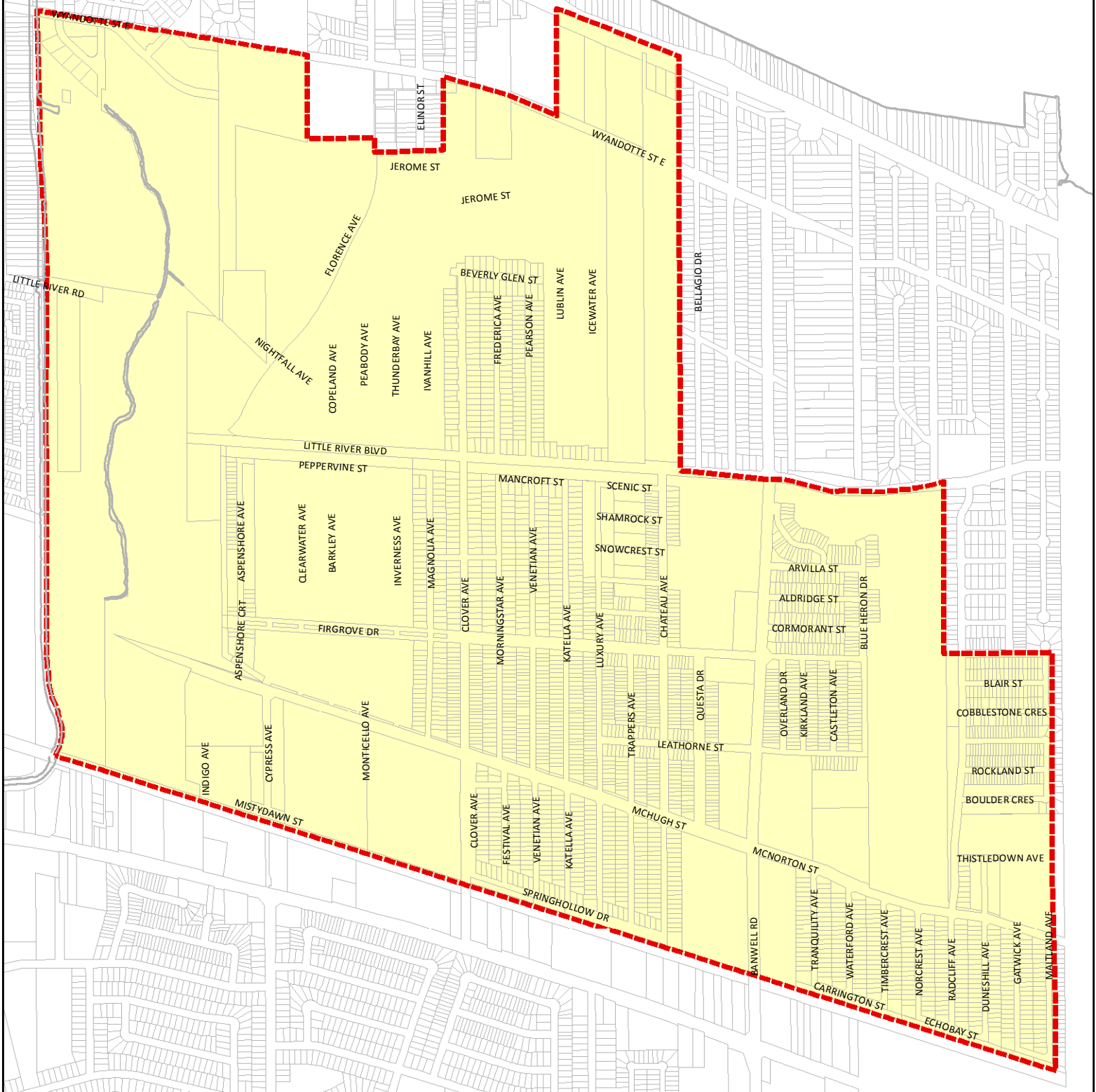



# SCHEDULE ER-1 : LOCATION

## EAST RIVERSIDE PLANNING AREA



 Boundary of Planning Area



# SCHEDULE ER-2 : LAND USE

## EAST RIVERSIDE PLANNING AREA

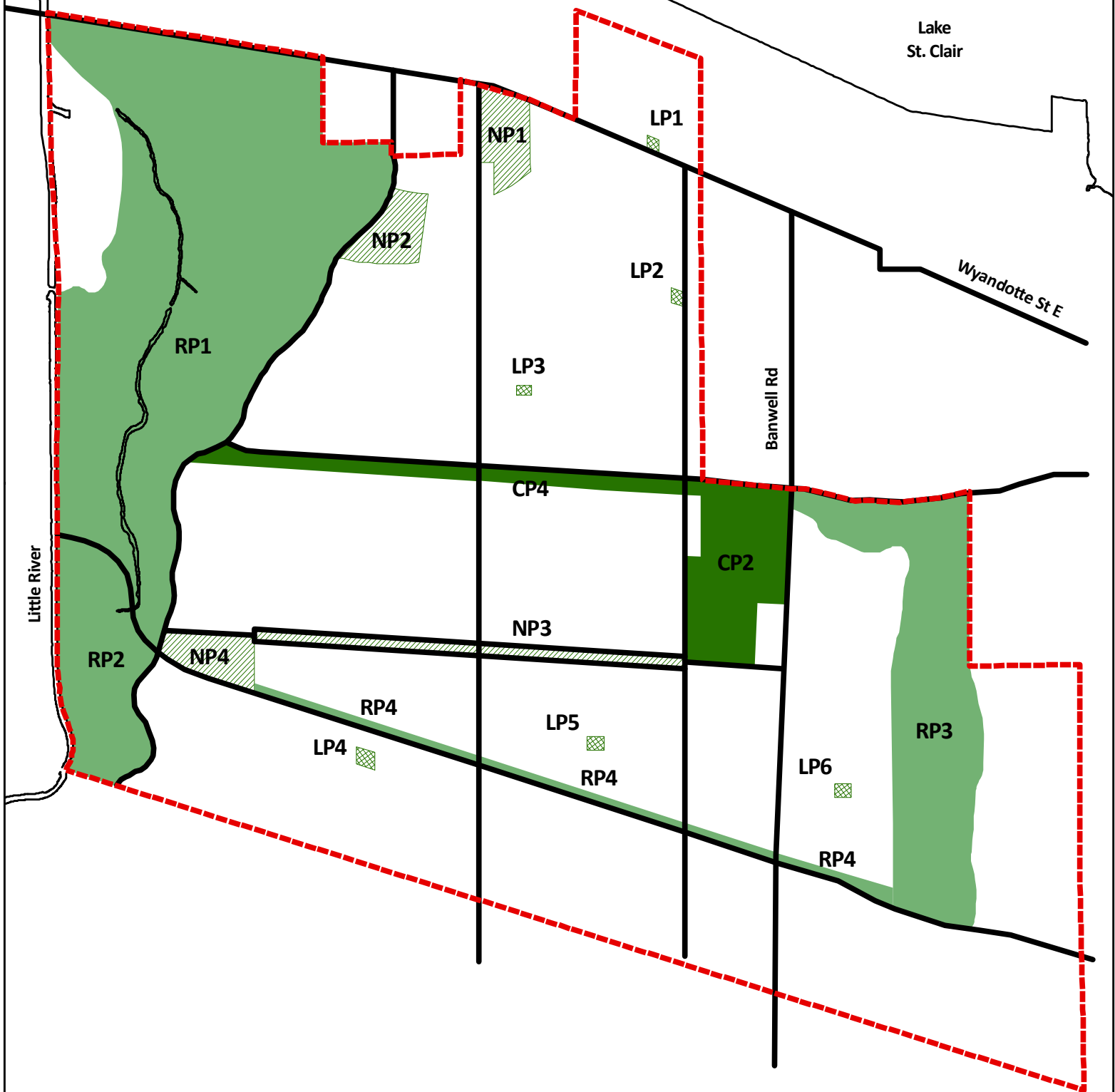


	Residential Neighbourhood		Banwell Road Mixed Use Corridor		School Site
	Core Residential Area A		Business Park		Open Space
	Core Residential Area B		Institutional		Boundary of Planning Area



# SCHEDULE ER-3 : GREENWAY SYSTEM

## EAST RIVERSIDE PLANNING AREA

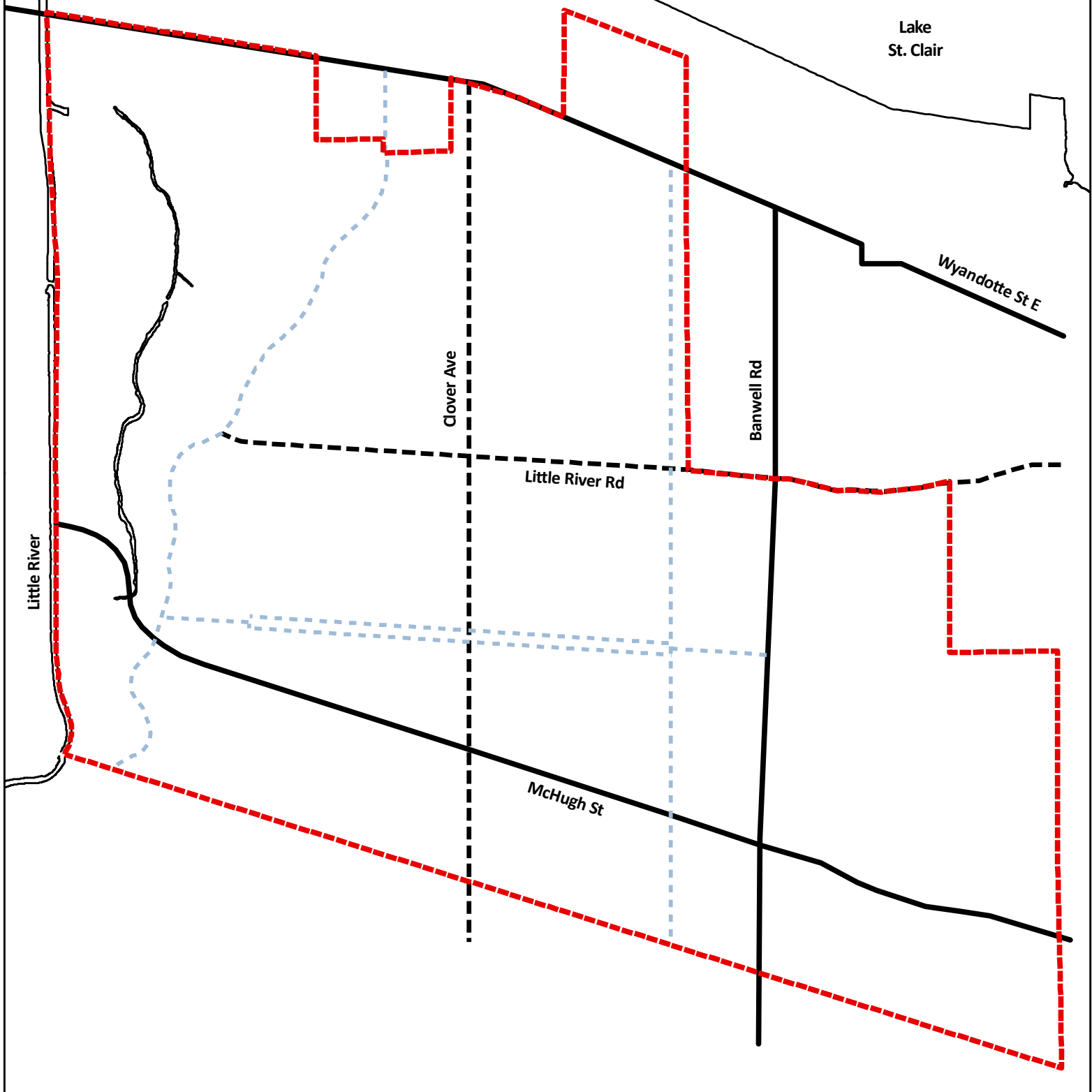



- Regional Park
- Community Park
- NP Neighbourhood Park
- LP Local Park
- Boundary of Planning Area



# SCHEDULE ER-4 : MAJOR ROAD

## EAST RIVERSIDE PLANNING AREA



-  Regional Park
-  Community Park
-  Neighbourhood Park
-  Boundary of Planning Area

