







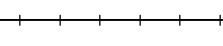



# CITY OF WINDSOR Sandwich South Secondary Plan

## SCHEDULE D Land Use

### Legend

#### Land Use

-  Employment
-  Prestige Employment
-  Community Core
-  Neighbourhood - Low Density
-  Neighbourhood - Medium Density
-  Recreation & Open Space
-  Natural Heritage System

-  Railway
-  Interchange
-  Secondary Plan Boundary
-  City of Windsor Boundary

