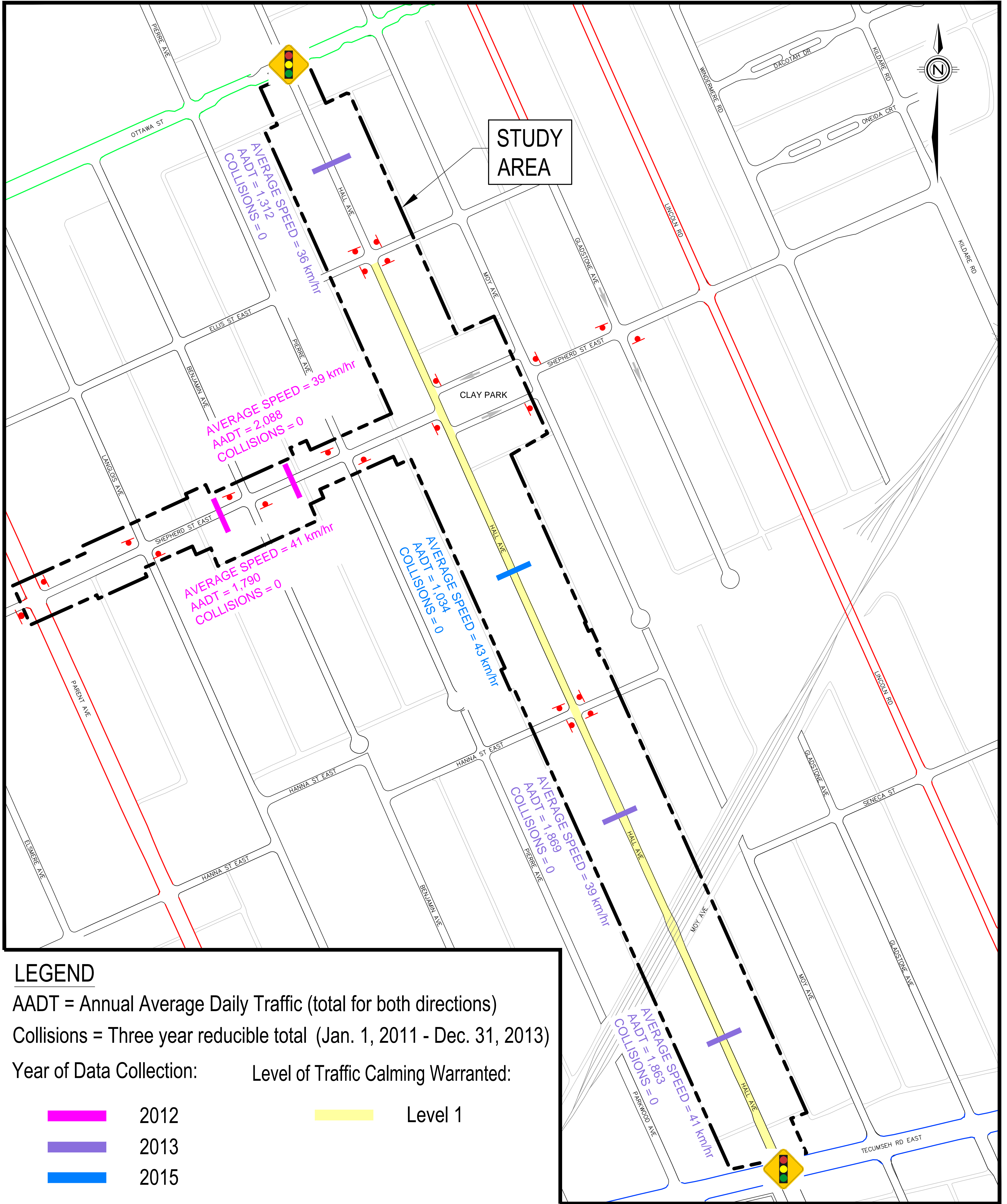


TRAFFIC CALMING STUDY AREA

HALL AVENUE

(FROM OTTAWA TO TECUMSEH)
SHEPHERD STREET EAST

(FROM PARENT TO MOY)







LEGEND

AADT = Annual Average Daily Traffic (total for both directions)
Collisions = Three year reducible total (Jan. 1, 2011 - Dec. 31, 2013)

Year of Data Collection: Level of Traffic Calming Warranted:

- | | | | |
|---|------|---|---------|
|  | 2012 |  | Level 1 |
|  | 2013 | | |
|  | 2015 | | |

Roadway Classification:

-  Local Road (threshold volume = 3,000 vehicles/day)
-  Class II Collector (threshold volume = 6,000 vehicles/day)
-  Class I Collector (threshold volume = 9,000 vehicles/day)
-  Class II Arterial

-  Stop Sign
-  Traffic Signal
-  Traffic Calming Study Area