


# APPENDIX “E” – Site Photos (August 19, 2016)

## 1170 LAUZON - Building ‘C’

Street View – looking East at west side of building




Street View – looking N/E at south side of building



Street View – looking N in south side building



Parking Area View – looking north at main entrance



**1175 ADAIR CT – Building ‘B’**

Parking area view – SW corner of 1175 Adair Ct building



St. View from Adair Ct – looking W at access through 1175 Adair Ct to 1170 Lauzon Rd



St. View – looking NW at 1175 and 1145 Adair Ct



St. View – looking west at front of building





Parking Area View – looking west at main entrance



St. View – looking SW at 1145 & 1175 Adair Ct



**1145 ADAIR CT – Building 'A'**

St. View – looking NW at 1145 Adair Ct



St. View – looking SW at front of 1145 Adair Ct





Parking Area View – looking S at north side 1145 Adair Ct




Parking Area View – looking south at main entrance



St. View – looking NW at parking area on lands owned by applicant but not part of this application



Parking Area View – looking N at asphalt ramp accessing parking area on lands owned by applicant but not part of this application



Close-up View - asphalt ramp accessing parking area on lands owned by applicant but no part of this application

