


Ontario Municipal Commuter Cycling (OMCC) Program 2017



LEGEND:

- OMCC PROJECT LIST SITES**
- Existing Bike Lane
 - Existing Multi-Use Recreational Trail (Asphalt, Gravel, Woodchips)
 - Existing Signed Route
 - Underpass Crossing
 - Herb Gray Parkway Primary Trail Crossings
 - TU - Trail Underpass
 - Herb Gray Parkway has approximately 20 km of Recreational Trails
 - www.hgparkway.ca
 - MTO Boundary
 - No Bikes Allowed
 - Local Roads
 - Major Roads
 - Rail Lines
 - Waterfront Trail signed route from Lakeshore to Quebec
 - Trans Canada Trail
 - Tourism Windsor Essex Pelee Island - (main office) visitingwindsor.com
 - Ontario Travel Information Centre
 - Wayfinding Trail Marker
 - Pedestal Map
 - City Of Windsor Parks, Trails and Recreation Map

- Community Centres
- Indoor/Outdoor Pools
- Ice Rinks
- Spray Pads
- Dog Parks
- Major Special Event Areas
- Motorized and/or Non-Motorized Boat Launches
- Golf Courses
- Major Buildings

BIKE SAFETY TIPS:

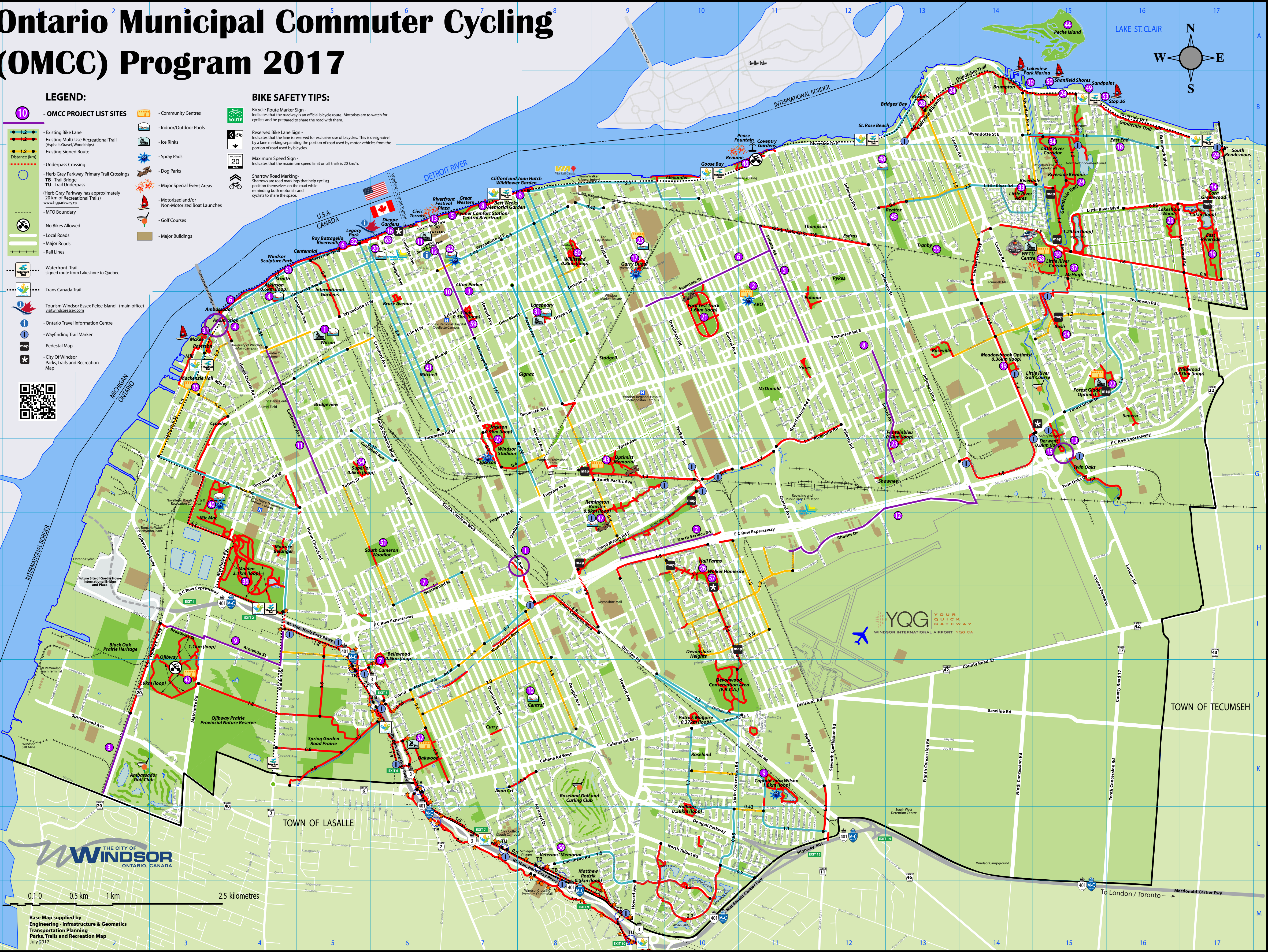
- Bicycle Route Marker Sign** - Indicates that the roadway is an official bicycle route. Motorists are to watch for cyclists and be prepared to share the road with them.
- Reserved Bike Lane Sign** - Indicates that the lane is reserved for exclusive use of bicycles. This is designed by a lane marking separating the portion of road used by motor vehicles from the portion of road used by bicycles.
- Maximum Speed Sign** - Indicates that the maximum speed limit on all trails is 20 km/h.
- Sharrow Road Marking** - Sharrow's are road markings that help cyclists position themselves on the road while reminding both motorists and cyclists to share the space.



0.10 0.5 km 1 km 2.5 kilometres

Base Map supplied by Engineering - Infrastructure & Geomatics Transportation Planning Parks, Trails and Recreation Map July 2017

Base Map supplied by Engineering - Infrastructure & Geomatics Transportation Planning Parks, Trails and Recreation Map July 2017

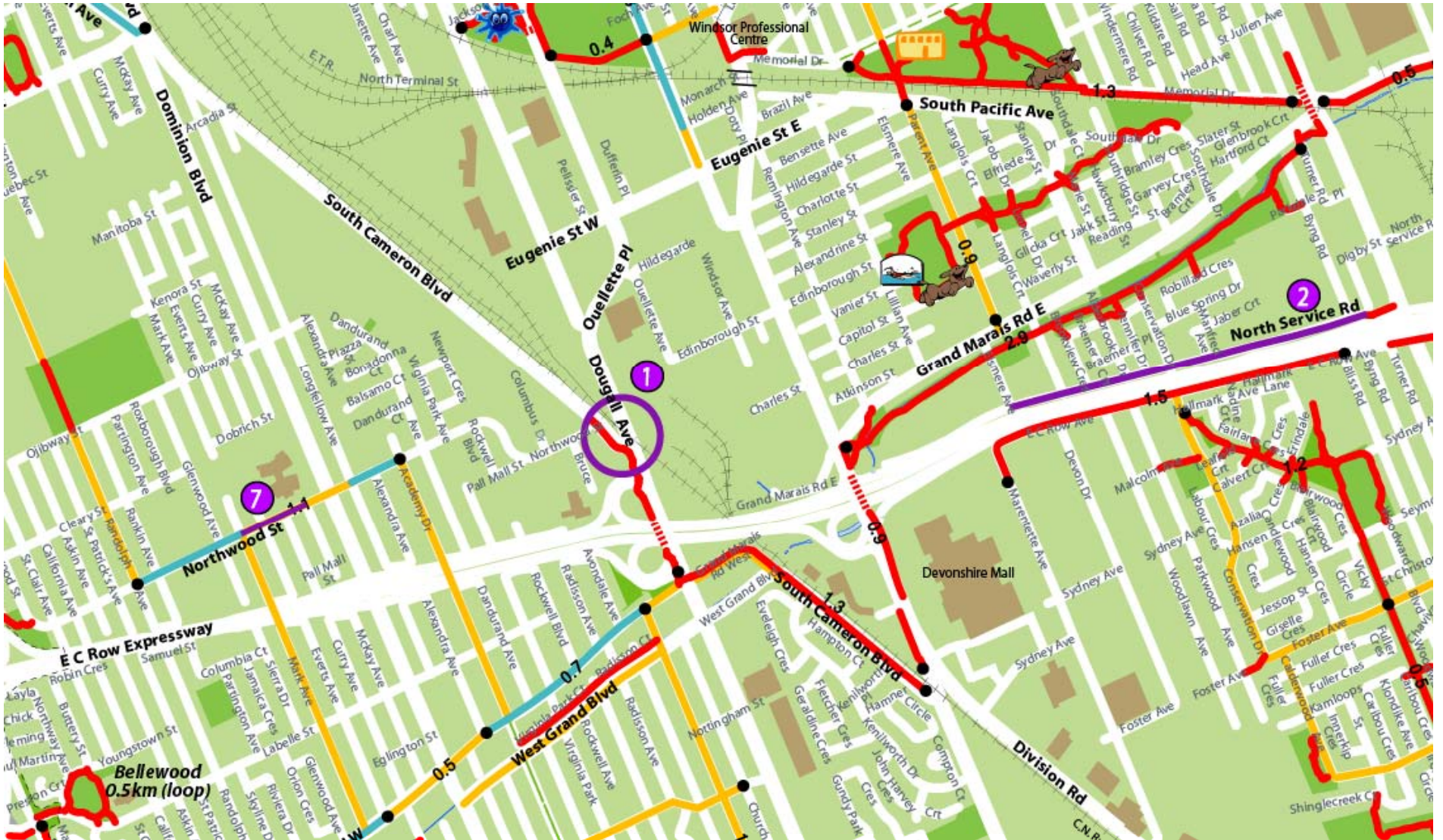
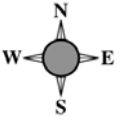


TOWN OF TECUMSEH

TOWN OF LASALLE

YQG YOUR QUICK GATEWAY WINDSOR INTERNATIONAL AIRPORT YQG.CA

Ontario Municipal Commuter Cycling (OMCC) Program 2017



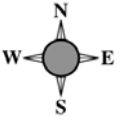
Legend:

- 1.2 ● - Existing Bike Lane
 - 1.2 ● - Existing Multi-Use Recreational Trail (Asphalt, Gravel, Woodchips)
 - 1.2 ● - Existing Signed Route
- Distance (km)

- 1 Douglass Rail Overpass - Multi-use Trail Tunnel
- 2 North Service Road cycling infrastructure
- 7 Northwood St. cycling infrastructure



Ontario Municipal Commuter Cycling (OMCC) Program 2017



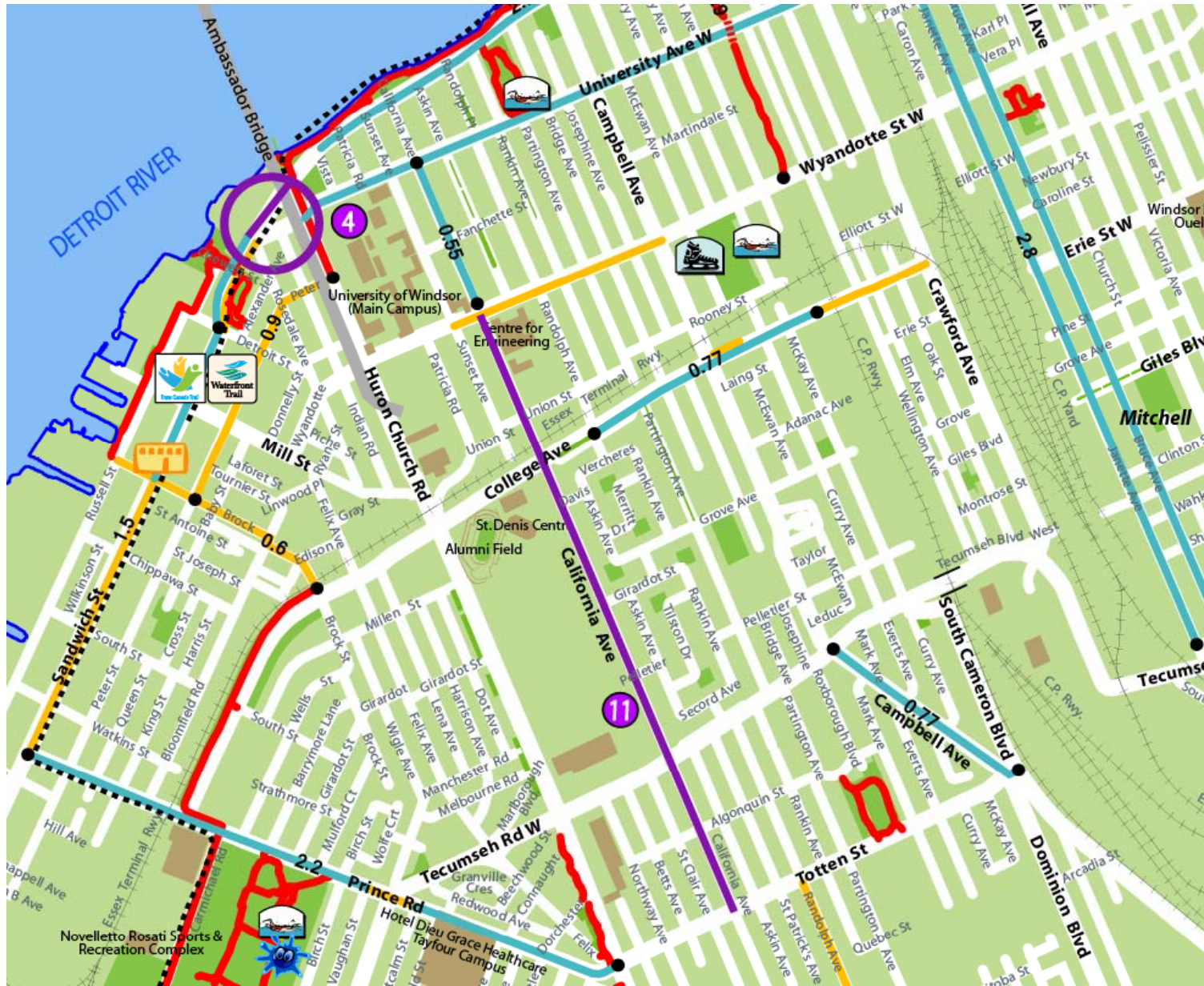
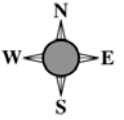
Legend:

- 1.2 - Existing Bike Lane
- 1.2 - Existing Multi-Use Recreational Trail (Asphalt, Gravel, Woodchips)
- 1.2 - Existing Signed Route

- 3 Ojibway Parkway cycling infrastructure
- 9 Cycling Network Connection for Herb Gray Parkway Trail Network to Gordie Howe International Bridge



Ontario Municipal Commuter Cycling (OMCC) Program 2017



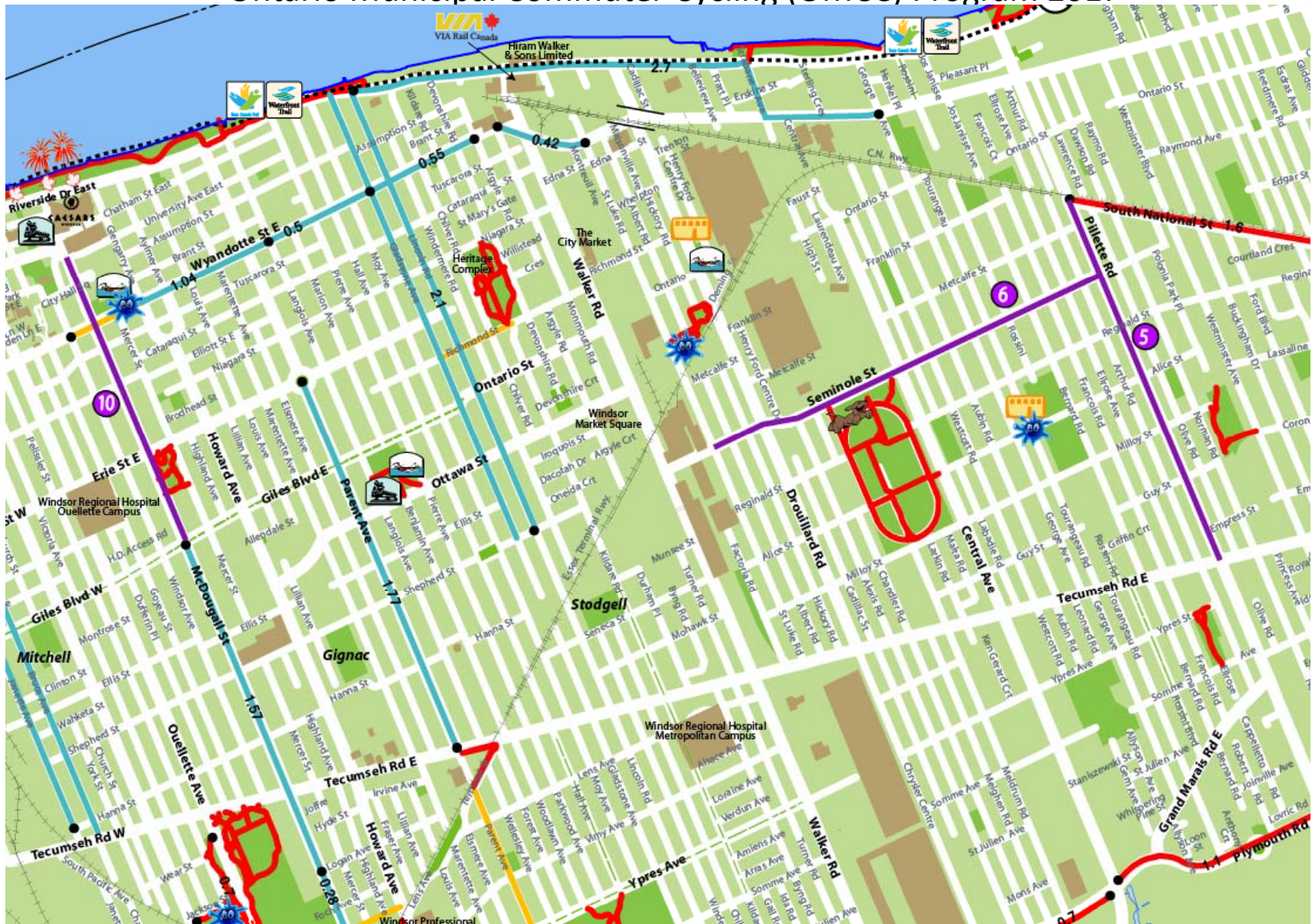

Legend:

- 1.2 - Existing Bike Lane
 - 1.2 - Existing Multi-Use Recreational Trail (Asphalt, Gravel, Woodchips)
 - 1.2 - Existing Signed Route
- Distance (km)

- 4 Sandwich St. Roundabout - closing the cycling network Gap
- 11 California Ave cycling facilities



Ontario Municipal Commuter Cycling (OMCC) Program 2017



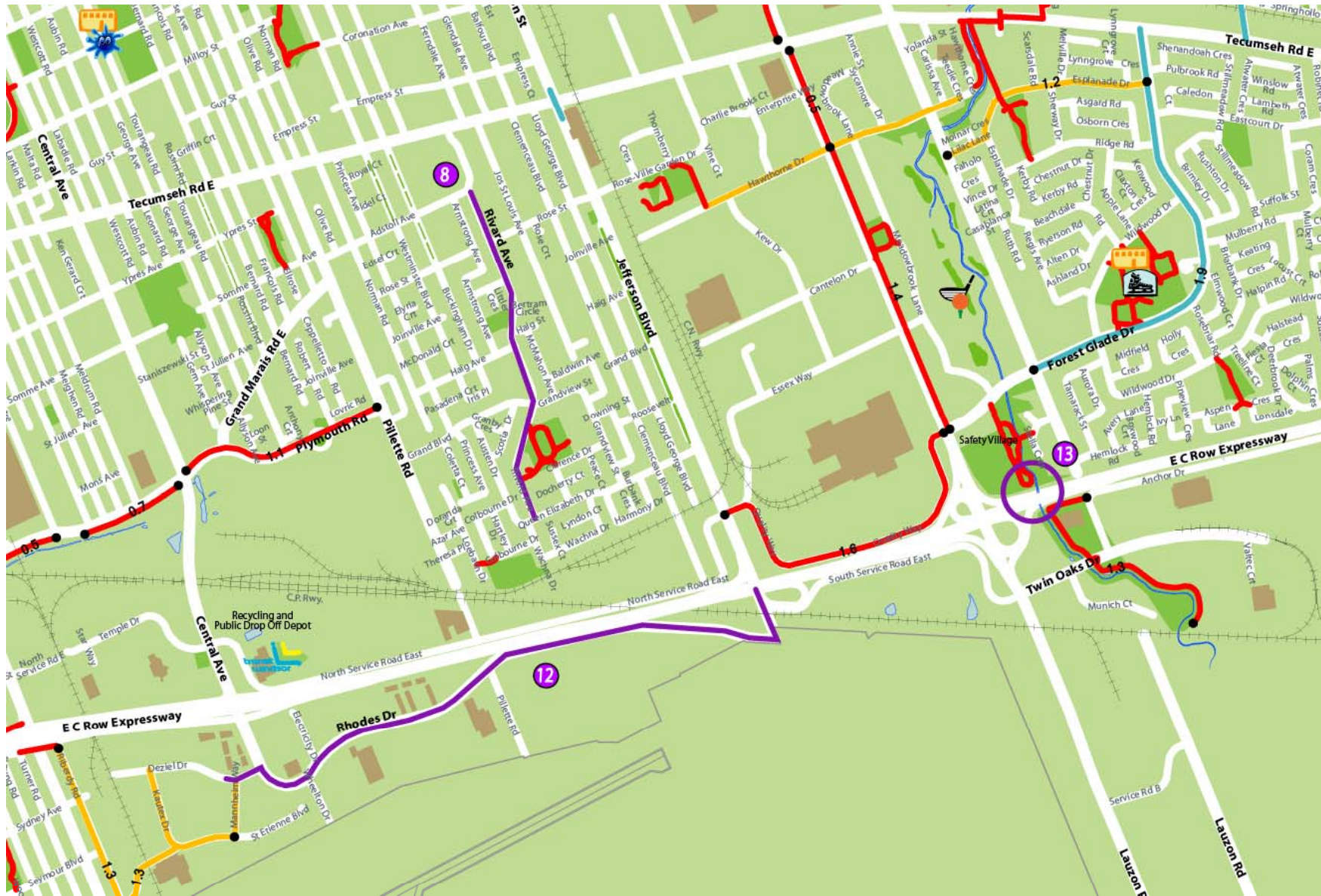
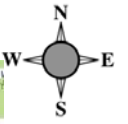
Legend:

- 1.2 - Existing Bike Lane
- 1.2 - Existing Multi-Use Recreational Trail (Asphalt, Gravel, Woodchips)
- 1.2 - Existing Signed Route

- 5 Pilette Road cycling infrastructure
- 6 Seminole Street cycling infrastructure
- 10 McDougall Street cycling facilities



Ontario Municipal Commuter Cycling (OMCC) Program 2017



Legend:

- 1.2 - Existing Bike Lane
 - 1.2 - Existing Multi-Use Recreational Trail (Asphalt, Gravel, Woodchips)
 - 1.2 - Existing Signed Route
- Distance (km)

- 8 Rivard Ave cycling infrastructure
- 12 Rhodes Drive cycling facilities
- 13 EC Row Expressway Underpass

