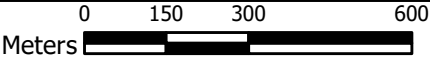
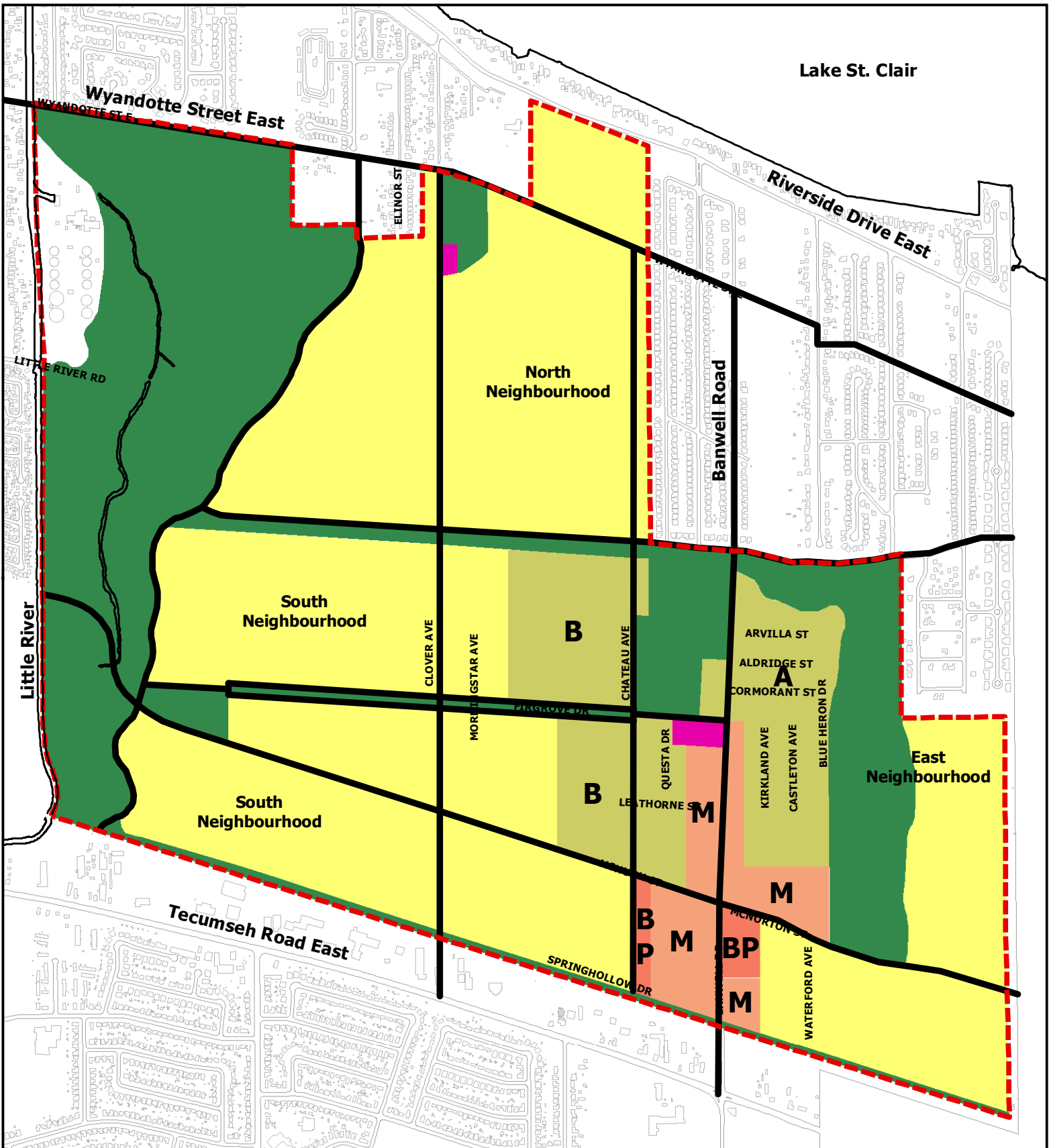


EAST RIVERSIDE PLANNING AREA

SCHEDULE ER-1 : LOCATION

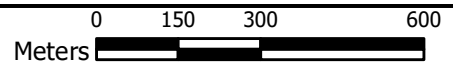
Boundary of Planning Area
 Subject Area





EAST RIVERSIDE PLANNING AREA

SCHEDULE ER-2 : LAND USE PLAN



- | | | |
|----------------------------------|--|---------------------------|
| Residential Neighbourhood | M Banwell Road Mixed Use Corridor | School Site |
| A Core Residential Area A | BP Business Park | Open Space |
| B Core Residential Area B | Institutional | Boundary of Planning Area |

Lake St. Clair

Wyandotte Street East

Riverside Drive East

Banwell Road

Little River

RP1

NP2

NP1

LP1

LP2

LP3

CP1

CP2

RP2

NP4

NP3

RP4

LP4

LP5

RP4

RP3


LP6

RP4

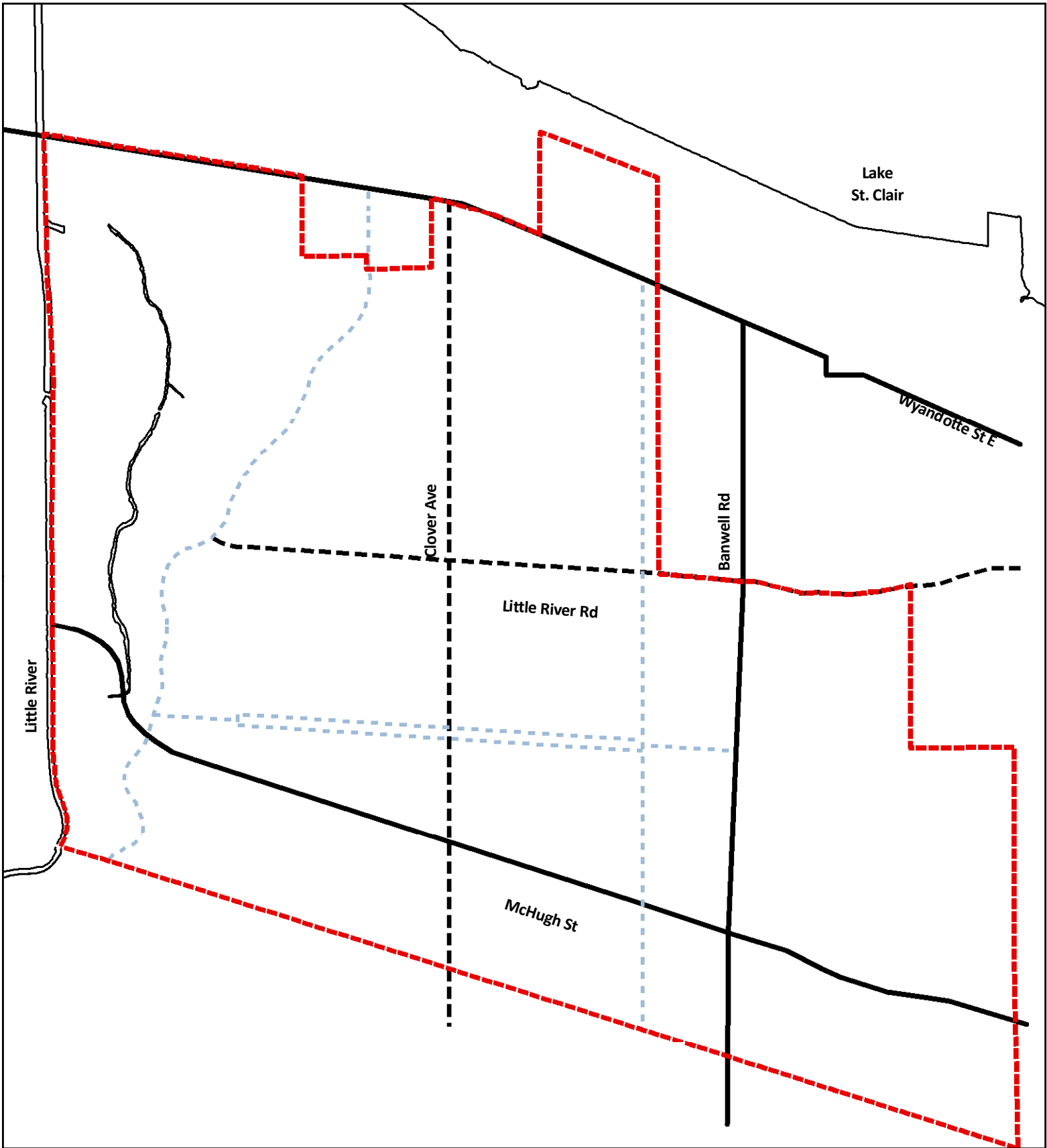
Tecumseh Road East

EAST RIVERSIDE PLANNING AREA

SCHEDULE ER-3 : GREENWAY SYSTEM PLAN



- RP Regional Park
- CP Community Park
- NP Neighbourhood Park
- LP Local Park
- Boundary of Planning Area



EAST RIVERSIDE PLANNING AREA

SCHEDULE ER-4 : MAJOR ROAD

- Class II Arterial
- Class I Collector
- Class II Collector
- Boundary of Planning Area

