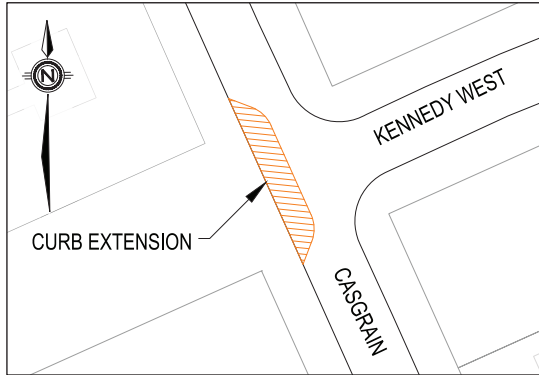


TRAFFIC CALMING STUDY

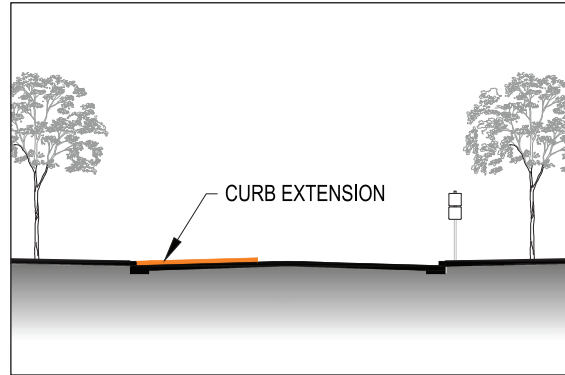
Roseland Area Traffic Calming Concept

PHASE I: INTERSECTION IMPROVEMENTS - CURB EXTENSIONS

KENNEDY WEST AT CASGRAIN
WEST SIDE \$7,000

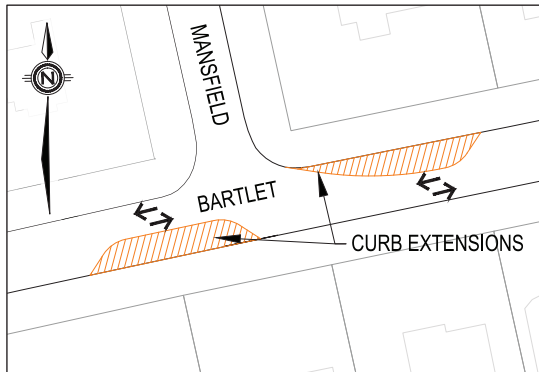


ENLARGED PLAN Note: Drawings are Conceptual

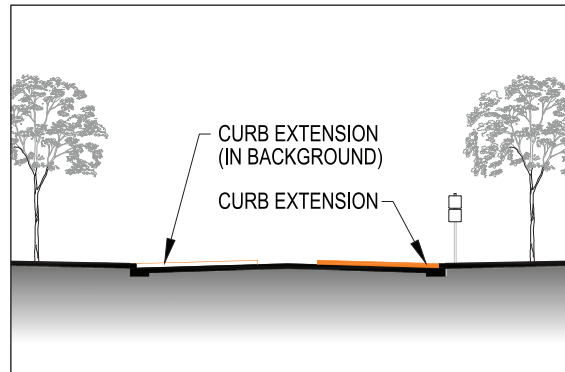


PROFILE Note: Drawings are Conceptual

BARTLET AT MANSFIELD
SOUTHWEST SIDE \$6,000
NORTHEAST SIDE \$8,000

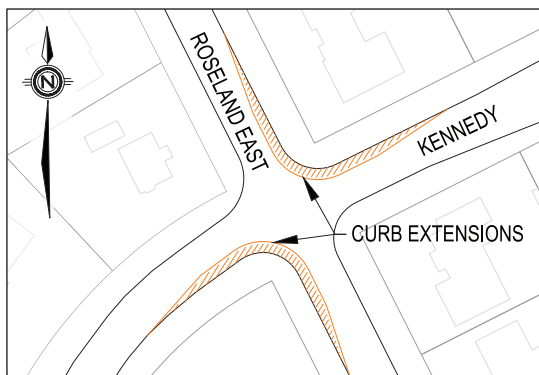


ENLARGED PLAN Note: Drawings are Conceptual

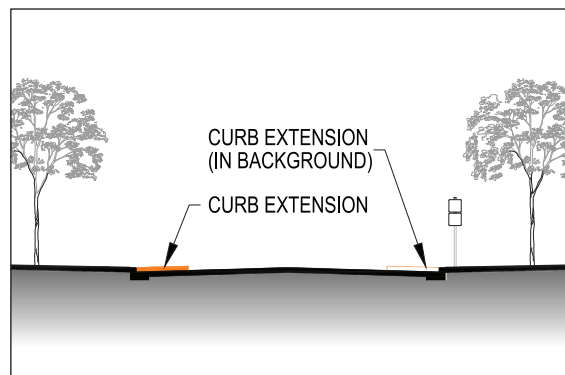


PROFILE Note: Drawings are Conceptual

ROSELAND EAST AT KENNEDY EAST
SOUTHWEST CORNER: \$35,000
NORTHEAST CORNER: \$37,000



ENLARGED PLAN Note: Drawings are Conceptual



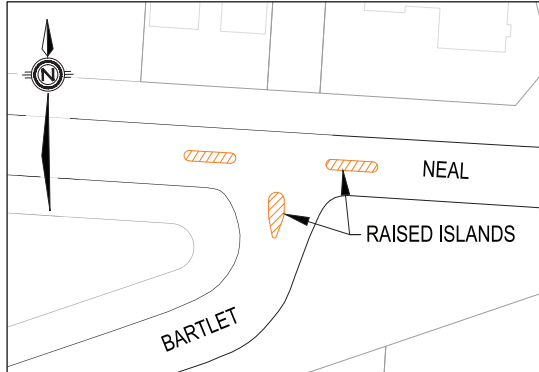
PROFILE Note: Drawings are Conceptual

Roseland Area Traffic Calming Concept

PHASE I: INTERSECTION IMPROVEMENTS - RAISED MEDIAN ISLANDS

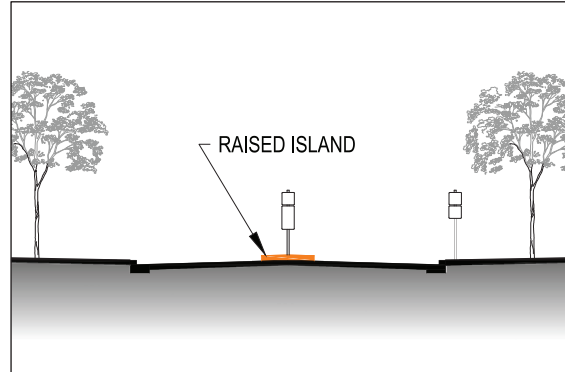
NEAL AT BARLET

EAST	\$12,000
WEST	\$12,000
SOUTH	\$14,000



ENLARGED PLAN

Note: Drawings are Conceptual

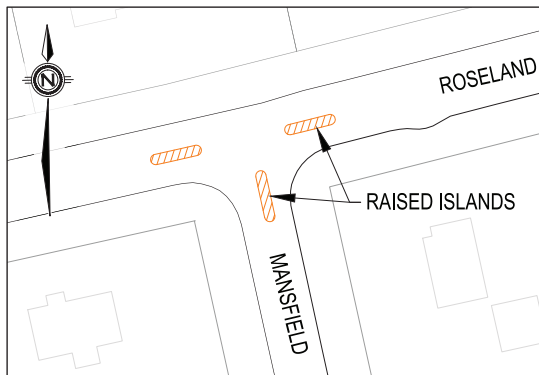


PROFILE

Note: Drawings are Conceptual

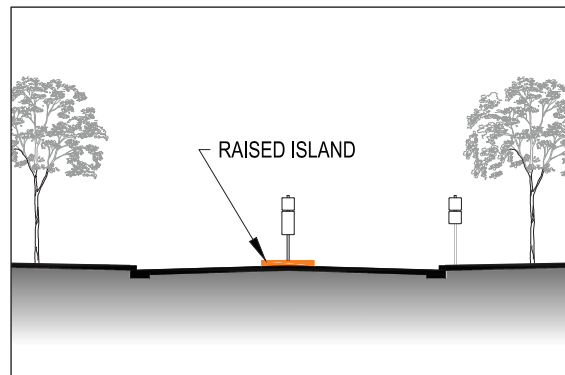
ROSELAND SOUTH AT MANSFIELD

EAST	\$12,000
WEST	\$12,000
SOUTH	\$12,000



ENLARGED PLAN

Note: Drawings are Conceptual



PROFILE

Note: Drawings are Conceptual

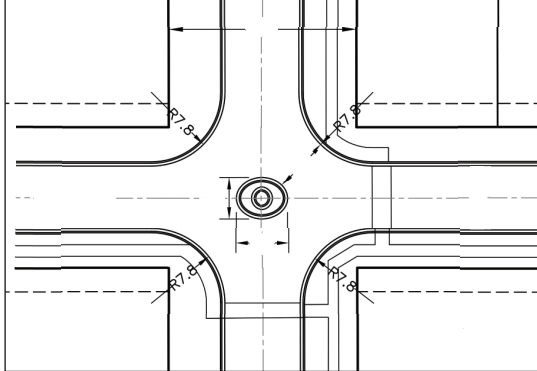
TRAFFIC CALMING STUDY

Roseland Area Traffic Calming Concept

PHASE I: INTERSECTION IMPROVEMENTS - TRAFFIC CIRCLE

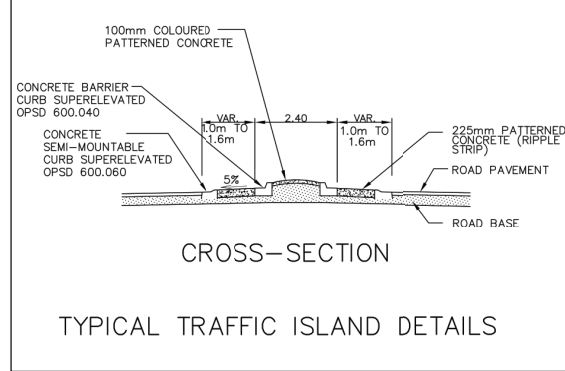
MCGRAW AT KENNEDY WEST
& ROSELAND WEST

\$8,000



ENLARGED PLAN

Note: This is a design guideline drawing and not the actual design for this intersection

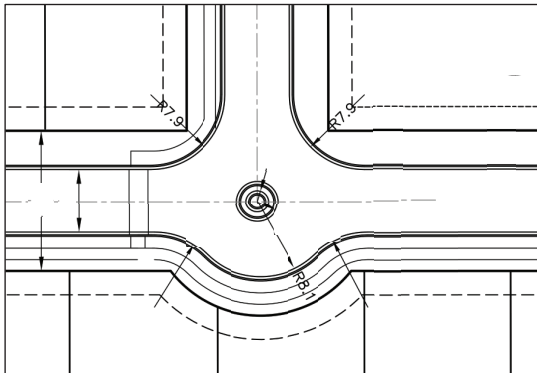


PROFILE

Note: This is a design guideline drawing and not the actual design for this intersection

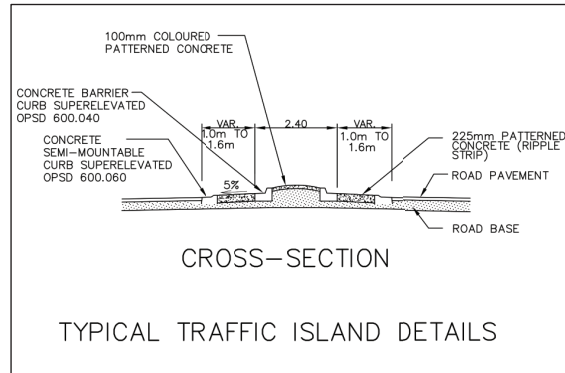
KENNEDY EAST AT NEAL

\$8,000



ENLARGED PLAN

Note: This is a design guideline drawing and not the actual design for this intersection

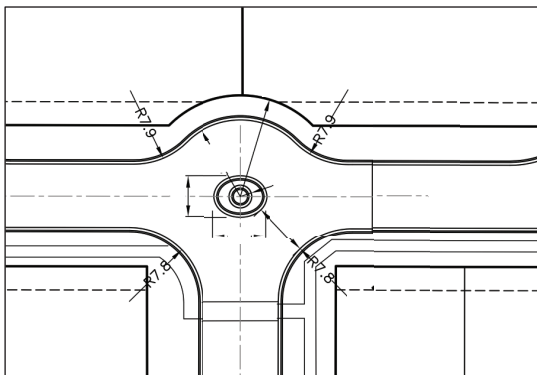


PROFILE

Note: This is a design guideline drawing and not the actual design for this intersection

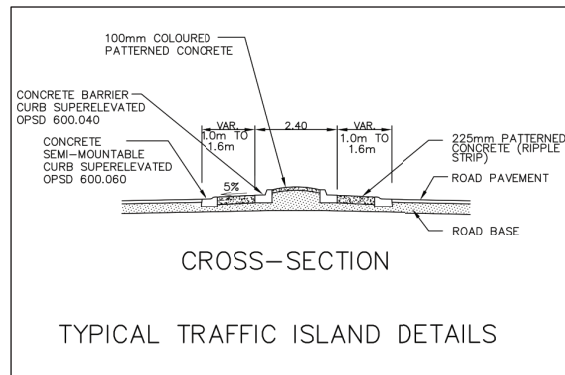
CASGRAIN AT BARTLET

\$8,000



ENLARGED PLAN

Note: This is a design guideline drawing and not the actual design for this intersection



PROFILE

Note: This is a design guideline drawing and not the actual design for this intersection

Roseland Area Traffic Calming Concept

PHASE II: MID-BLOCK IMPROVEMENTS - LANE NARROWING

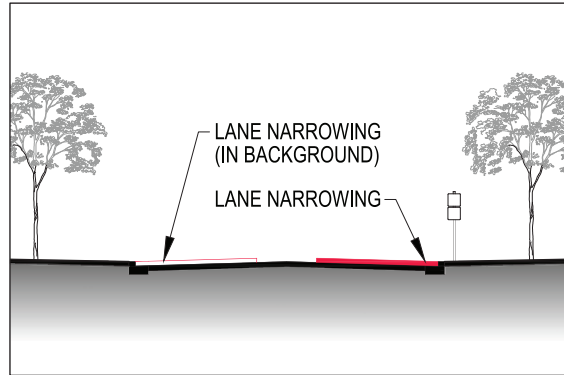
ROSELAND EAST MID-BLOCK

NORTH \$9000
SOUTH \$9000



ENLARGED PLAN

Note: Drawings are Conceptual



PROFILE

Note: Drawings are Conceptual

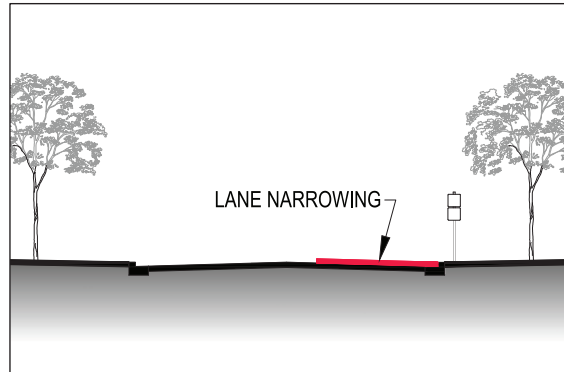
CASGRAIN MID-BLOCK

\$9000



ENLARGED PLAN

Note: Drawings are Conceptual



PROFILE

Note: Drawings are Conceptual

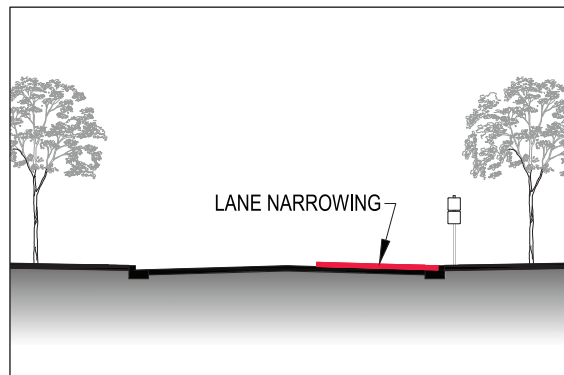
ROSELAND WEST MID-BLOCK

\$11,000



ENLARGED PLAN

Note: Drawings are Conceptual



PROFILE

Note: Drawings are Conceptual